

通化概览

A SURVEY OF TONGHUA CITY

吉林人民出版社
JILIN PEOPLE'S PUBLISHING HOUSE

通化

A SURVEY OF TONGHUA CITY

概 览



通化市人民政府办公室编
Compiled by the General Office
of Tonghua Municipal Government

目 录

Contents

城市概况

1

General Information

- (一) 地理位置 2
Geographical Location
- (二) 行政区划和人口 4
Administrative Divisions and Population
- (三) 自然条件和资源 6
Natural Conditions and Resources
- (四) 历史文化 8
Culture and History

2004 年经济社会发展基本情况

13

Social and Economic Development in 2004

- (一) 综合实力 14
Comprehensive Strength
- (二) 农业 18
Agriculture
- (三) 工业和建筑业 20
Industry and Building Industry
- (四) 固定资产投资 22
Investment in Fixed Assets
- (五) 国内贸易 24
Domestic Trade
- (六) 旅游业 26
Tourism
- (七) 运输邮电业 28
Transportation and Post & Telecom
- (八) 金融证券保险业 30
Banking, Securities and Insurance
- (九) 体制改革 32
System Reform
- (十) 对外开放 34
Opening-up
- (十一) 民营经济 36
Private Sector

目 录

Contents

(十二) 城市建设	38
Urban Construction	
(十三) 生态市建设	40
Construction of An Ecological City	
(十四) 科技	42
Science & Technology	
(十五) 教育	44
Education	
(十六) 文化	46
Culture	
(十七) 卫生	48
Public Health	
(十八) 体育	50
Sports	
(十九) 人民生活	52
People's Livelihood	
(二十) 社会保障	54
Social Security	
(二十一) 精神文明和民主法制建设	56
To Promote Cultural & Ideological Progress As Well As Democratic Legal System	

县(市、区)简况 59

Outline of Counties (County-level Cities or Districts)

2005 年国民经济和社会发展主要预期目标 75

Major Targets for Economic and Social Development in 2005

2005 年重点建设项目 79

Key Construction Projects in 2005

城市 概况

GENERAL INFORMATION



(一) 地理位置

通化是东北地区重要的城市之一，是国家批准的边境开放城市。

通化位于吉林省东南部长白山山区，西邻辽宁省，南与朝鲜民主主义人民共和国隔鸭绿江相望。地处东经 $125^{\circ} 10' \sim 126^{\circ} 44'$ ，北纬 $40^{\circ} 52' \sim 43^{\circ} 3'$ 之间。

通化市在中国的位置

Location of Tonghua City in the People's Republic of China





长白山天池 *Heavenly Pond on Changbai Mountain*




通化广场 *Tonghua Plaza*

Geographical Location

One of the major cities in Northeast, Tonghua City is an open border city approved by the nation.

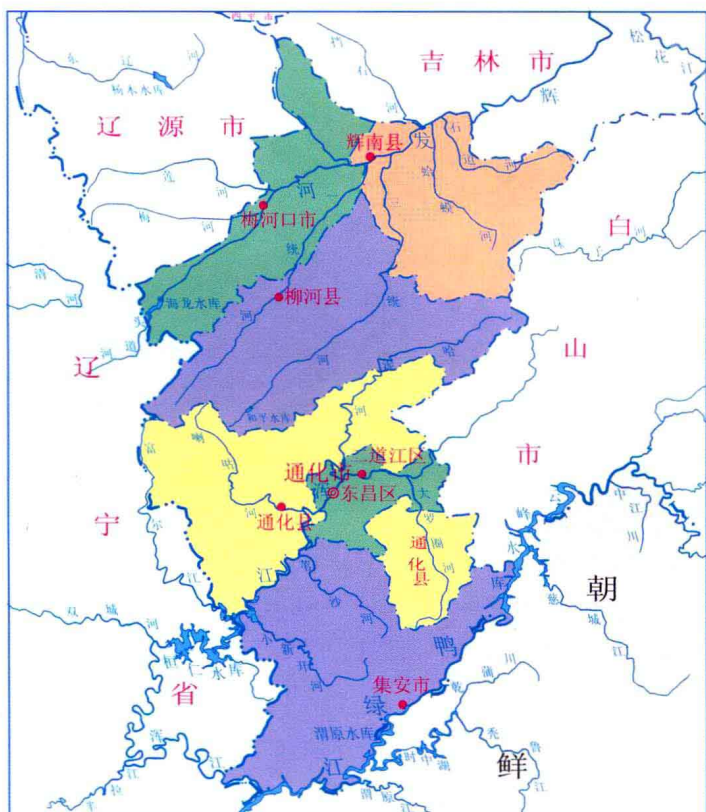
Located in Changbai Mountain area southeast of Jilin province, Tonghua City is bounded by Liaoning province in the west and D.P.R. Korea in the south across Yalu River. It extends from $125^{\circ} 10' \sim 126^{\circ} 44'$ east longitude and $40^{\circ} 52' \sim 43^{\circ} 3'$ north latitude.

(二) 行政区划和人口



全市面积15195平方公里，其中市区面积761平方公里。2004年末全市人口226.4万，其中市区人口45.5万。通化市下辖梅河口、集安两市、辉南、柳河、通化县三县和东昌、二道江两区，以及通化经济技术开发区、集安经济技术开发区、梅河口经济贸易开发区。





通化行政区划图 *Map of the Jurisdiction of Tonghua*

Administrative Divisions and Population

Tonghua City has a total area of 15195 sq. km. and city proper covers 761 sq. km. By the end of 2004, the city has a total population of 2.264 million with 455,000 in the city proper. Under its jurisdiction, Tonghua City has two cities (Meihekou and Ji'an), three counties (Huinan, Liuhe and Tonghua), two districts (Dongchang and Erdaojiang) as well as Tonghua Economic and Technological Development Zone, Ji'an Economic and Technological Development Zone, and Meihekou Economic and Trade Development Zone.

(三) 自然条件和资源

通化地处北温带，属大陆性季风气候，温和湿润，四季分明，雨量充沛，雨热同期，光热资源丰富，适于多种优质特用粮食和



中药材 G A P 生产基地
Production Base of GAP Medicinal Herbs

特产经济作物生长发育。2/3 以上的面积为山区，有大小河流千余条。森林覆盖率 62.9%。盛产植物药、动物药和矿物药，人参产量占全国的 40%，是“中国三大天然药库”之一。绿色食品资源 190 余种，野生动物资源 100 余种。已发现的矿产资源 76 种。水资源总量 65.7 亿立方米。通化是中国著名的中药之乡、葡萄酒之乡、人参之乡和优质大米之乡。



层林秋色 *Tiers of Woods in Autumn*

Natural Conditions and Resources

Located in the Northern Temperate Zone, its climate belongs to the type of continental monsoon, which is moderate and humid with four distinct seasons and adequate rainfall. It has simultaneous rainfall and hot season with



山参 *Mountain Ginseng*

abundant light energy. So it is favorable for the growth of many kinds of quality grain for special purpose and special economic crop. 2/3 of Tonghua is mountainous area with thousands of rivers and streams. Its forest coverage reaches 62.9%. And it is productive in herbal medicine, animal medicine and mineral medicine with output of ginseng taking up 40%

of the national total. So it is the so-called one of the “China’s Top Three Natural Medicinal Banks” with over 190 kinds of green food resources and over 100 wild animals. There are 76 kinds of mineral resources that have been detected and approved. Its total volume of water resources is 6.57 billion cu. m. Tonghua City is also the famous homeland for traditional Chinese medicine, grape wine, ginseng and quality rice.



长白山药物研究所 *Research Institute of Changbai Mountain Medicine*

(四) 历史文化




6000 多年前，通化就有人类生息繁衍。这里是东北少数民族政权高句丽王国和满清贵族的发祥地。全市各种文化遗址 300 多处，有 4 处国家级文物保护单位，15 处省级文物保护单位。万发遗址是中国十大考古新发现之一。在第 28 届世界遗产委员会会议上，集安高句丽王陵、王城及贵族墓葬被列入世界文化遗产名录。

全市各种文化遗址 300 多处，有 4 处国家级文物保护单位，15 处省级文物保护单位。万发遗址是中国十大考古新发现之一。在第 28 届世界遗产委员会会议上，集安高句丽王陵、王城及贵族墓葬被列入世界文化遗产名录。



世界最大的古墓博物馆 — 洞沟古墓群

The World's Largest Ancient Tomb Museum-Ancient Tomb Group in Donggou



东方金字塔－将军坟 *The Pyramid in the Orient-The General's Tomb*


Culture and History

Over 6,000 years ago, there were human inhabitants in Tonghua area. Here is the origin of Gaogouli Empire, the northeastern minority and Manchurian nobles. There are over 300 spots of cultural relics of all kinds including 4 preservation units of cultural relics at state level and 15 of this kind at provincial level. Wanfa Ancient Remains is one of China's Top New Ten Archaeological Findings. At the 28th Session of the World Heritage Committee, Ji'an Gaogouli Imperial Mausoleum, Imperial City & Royal Tombs were listed in World Heritage Sites.



东方第一碑－好太王碑 *No. One Stele in the Orient-Haotaiwang Stele*

通化民族众多，相互融合，创造了独特的地域文化和民俗风情。通化满族剪纸是中国三大民族剪纸之一。



通化具有光荣的革命传统。抗日战争时期，民族英雄杨靖宇在这里浴血奋战。解放战争时期，这里是“四保临江”的主战场。通化是中国空军的摇篮，中国第一所空军航校就创建在通化，建有高志航（中国空军之父）纪念馆。



玉皇阁 *Pavilion of Yuhuang (Jade Emperor of Heaven)*

Many minority groups in Tonghua City can get along well with each other and create unique local culture and folk arts. The Manchurian paper cutting is one of China's three ethical paper-cutting arts.

There is a long-established revolutionary tradition in Tonghua's history. During the War of Resistance Against Japanese Aggression, Yang Jingyu, the national hero once fought a bloody war here. During the period of China's War of Liberation, Tonghua was the major



望江亭 Wangjiang Pavilion



battlefield for the Sibao Liniang Campaign. Tonghua City is also the cradle of China's air force with China's first aviation school and memorial for Gao Zhihang (the so-called Father of China's Air Force).

中国红色之旅精品线路 — 靖宇陵园

Top Attraction of China's Red (Revolutionary) Tour-Jingyu Mausoleum



高句丽古墓壁画 *Wall Paintings of the Ancient Tombs of Gaogouli*



驼道岭云山 *Tuodao Lingyun Mountain*

2004年
经济社会发展

基本
情况

SOCIAL AND
ECONOMIC DEVELOPMENT IN 2004

