

主 编：殷志浩  
摄 影：严 龙

# THE SCENERY OF NINGBO FOREST

宁波森林景观

上海人民美術出版社

S718.5  
4

p

# 宁波森林景观

主 编：殷志浩  
摄 影：严 龙

## 图书在版编目 ( CIP ) 数据

宁波森林景观 / 殷志浩 主编. —上海: 上海人民美术出版社, 2003.1

ISBN 7-5322-3397-9

I. 宁... II. 殷... III. 城市—森林—景观—宁波市—画册 IV. TU985.255.3-64

中国版本图书馆CIP数据核字(2003)第005171号

## 宁波森林景观

顾问: 郭正伟

主编: 殷志浩

副主编: 孙云

摄影: 严龙

编辑: 施国君

文字: 来燕学

平面设计: 翁志刚

责任编辑: 林伟光

出版发行: 上海人民美术出版社

地址: 长乐路672弄33号

印刷: 上海质胜印刷有限公司

开本: 889X1194 1/16 印张: 6.75


版次: 2003年2月第一版 2003年2月第一次印刷

印数: 0001—2000

书号: ISBN 7-5322-3397-9/J · 3167

定价: 218.00元





# 前言

宁波是中国历史文化名城，总面积9365平方公里。这里四季分明，气候温和，雨量充沛，森林茂密。全市现有森林面积40万公顷，森林覆盖率已超过50%。主要树种由马尾松、黄山松、金钱松、香樟、木荷、红楠、枫香、银杏等组成。目前已核定百年以上树龄的古树达6556棵，其中500年以上树龄的有584棵。

宁波依山傍海，境内四明、天台两大山脉由西向东蜿蜒入海，沿线形成众多的天然景观。早在1981年，宁波在天童建成第一个国家森林公园，后又增添溪口国家森林公园，以及宁波四明山、宁海双峰、北仑瑞岩寺、奉化斑竹、南溪温泉等五处省级森林公园。以森林、山水为依托，建成了天河、亭下湖、四明湖、九龙湖等一批国家级、省级风景旅游区。

为使人们更多地了解、认识宁波的森林及其多姿多彩的景观，增强关爱森林、保护生态的意识，促进人与自然和谐相处，宁波市林业局历时两年有余，编印了这本《宁波森林景观》。画册以宁波森林为主题，通过图片形式，着重反映宁波森林的自然生态、森林公园、古树名木以及山石溪流的美丽瞬间。

由于缺乏经验，画册尚存在不少疏漏，敬请读者批评指正，以便今后进一步充实、完善。



# PREFACE

Ningbo is a vice province-grade metropolis, famous for its long histories and deep-water seaport in the west coast of Pacific Ocean, with a population of 5.38 millions of people and an area of 9,365 square kilometers. The Ningbo government has the administration of 6 Districts of Haisu, Jiangdo, Jiangbei, Zhenhai, Beilon and Yingzhou, and 3 Cities of Yuyao, Cixi and Fenghua, and 2 Counties of Ninghai and Xiangshan. As far as the geographic position at the intersection of 30° N latitude and 121° E longitude is concerned, Ningbo located in the east part of China, has a varied of topographic land of density forests, rough mountains, extended plains, sinuous rivers, and many mirror-like lakes or reservoirs. Ningbo has the typical subtropical ocean climate, with the characteristic of four distinct seasons, moderate temperature, plenty of rainfall and sunshine, and fertile soil. The diligent Ningbo people, taking advantage of natural conditions and the state-policy improving on ecosystem and environment, by working hard in large-scale afforesting and planting, nurtured and cultivated abundant forest vegetations. According to the recent survey, there are 400,000 hectares of forest coverage, which covered close to 50 percent of Ningbo land.

The Ningbo people are proud of their rich forests and rough mountains. It may be necessary for people to know those forest types growing Ningbo area, which are Evergreen Needle-leaved forest associations of Masson pine forest, Taiwan pine forest, Chinese fir forest, Chamaenomele sibtusa forest, and so on; Deciduous Needle-leaved forest associations of Lovely golden larch forest, and so on; Evergreen Broad-leaved forest associations of Guger tree forest, Camphor tree forest, Machilus thunbergii forest, and so on; Deciduous Broad-leaved forest associations of Ginkgo tree forest, Liquidambar formosana forest, and so on. In addition, Bamboo forests distribute on the gentle slope of Ningbo hilly foot. Tiantaishan and Simingshan mountains are the main ranges in the Ningbo region. The Tiantaishan mountains are as sinuous as two dragons, which are moving and stretching along two sides of the Xiangshan Gulf from the west to the east sea, famous for its Tow-peak forest compartments, east Zenjing big ravine and Taibaishan mountain peak. The Simingshan mountains stand jetting their 72 rocky peaks into the clouds, well known as their many cliffs or chasms, and Ningbo highest peak named Fuchuanshan Peak which is 1,024 meters high on the sea level, and Shanglianggang forest compartment named the second Lushan mountain of China, and Xietoushan mountain resort.

The combination of mountains and forest vegetations suggests plentiful fresh water to them. Pure water flowing along green mountains, forming waterfall through cliffs and brook through valleys, grant the forests and mountains more attractive landscapes brimmed with vitality, spirit, classic beauty and elegance. Based on those merits of the forest scenery and the natural conditions, the foresters of Ningbo have shown originality in opening up a new channel for forest tourism. In the recent years, has the business developed rapidly. In 1981, first national forest park named the Tiantong National Forest Park was established in Taibaishan mountain of Yinzhou District. From then on, for short 20 year period, there are many forest parks setup in the Ningbo mountain regions, in which there are two national forest parks respectively called as the Tiantong National Forest Park and the Xiko National Forest Park in the Xietoushan mountains of Fenghua City; and four province-grade forest parks, namely Simingshan forest park in the Ningbo forestry farm, Ninghai two-peak forest park in the Ninghai County, Beilon Raiyensi forest park in the Beilon District. At the same time, a large number of mountain and lakeside resorts were constructed up in the Tianhe big ravine, the Tingxiahui reservoir, the Siminghu Lake, the Doqianhu Lake, and the Jiulonghu Lake. Owing to the Ningbo's beautiful landscape, long histories, and splendid cultural tradition, the more and more visitors are attracted to come in thick and fast to the Ningbo regions from domestic and abroad.

In order for people to further understand and prefer Ningbo's forest and mountain scenery, The forestry department staff of Ningbo, spending two-year time to take more than two-thousand pictures of the antique trees, the forest vegetations, the strange rocks, the precarious cliffs, the waterfalls and so on in which about 150 photos were selected, compiled into this album entitled 《Ningbo Forest Scenery》 when you open the album page by page you will find probably no best way to appreciate the richness and variety of the remote mountain ancient woods to feast your eyes on the ecological civilizations of the azure sky, the colorful clouds, the gigantic waterfalls and the viewpoints changing in spring, summer, autumn and winter. Main greener looks all showed in this album from which you will enjoy the peaceful and pastoral life, and find yourselves in an exotic atmosphere.



# INDEX 宁波森林景观

目 录

SPRING

PAGE 2 — 31



SUMMER

PAGE 32 — 67



AUTUMN

PAGE 68 — 91



WINTER

PAGE 92 — 105








Forest


宁波森林景观

SPRING

春







派分燕尾碧清涟，几处村家绿树前。  
桥影东西人踏月，屐声随水到云边。  
《咏金峨八景之一双桥流碧》清 柯凤铎

金峨山谷古禅林





NINGBO

林景观



“千峰列笏，  
万壑朝宗”的  
金峨山是鄞南  
名山，位于宁  
波南郊，距城  
区35公里，海  
拔高度633米，  
为天台山的余  
脉。

SPRING

5







## 鄞南奇石酒坛岩

鄞州区横溪水库边有一块奇怪的巨岩，形似酒坛，得名酒坛岩。



宁海竹林村千年巨樟，枝分五叉，虬龙盘旋向上，树龄1500年，树高18米，胸径5米，中空，内可容纳10人，人称五叉樟，为浙江省第一古樟，国家一级保护古树。五叉樟曾一度生长不良，濒临死亡，经多方救治，现已恢复生机。



茫茫林海白溪源







宁海双峰是天台山脉枢纽，地形险峻、群峰争高，河溪交汇、终年不息。昔日“游圣”徐霞客曾从这里出发开游，其游记第一篇即实录了双峰山区梁皇山的风景。









杜鹃花红雪窦山



