

中華攬勝

中 华 揽 胜

编 著 者

胡长书 (主编) 徐高祉 陶 涛 邓炎熙
章文焕 郁林森 何敦铎 郑振忠 胡泽万

特约撰稿 朱宏富 (江西) 廖成业 (广东)
周锦骝 (江苏) 李 彬 (山西)
陈树杰 (甘肃) 张 敬 (云南)
李兰荪 (湖南)

参加编写人员 曾伯凡 邱祥昆 杨舜英 周 英
刘 磊 张美兰 黄秋润 蔡菲菲

中山大学出版社

1987年

责任编辑 袁广达
封面设计 齐宪模
封面题字 聂国柱
封面摄影 于天为

中 华 挽 胜

胡长书等编著

※

中山大学出版社出版发行

湖南省郴州市印刷厂印刷

※

开本787×1092 1/32 7印张 字数371千 插页8

1987年8月第1版 1987年8月第1次印刷

印数:1-22 000册

ISBN7-306-00011-X/Z·1

统一书号: 17339·8 定价: 3.50元

前 言

《中华揽胜》是一本多功能的旅游指导书，系南昌职业技术师范学院、江西师大、福州师专九位学有专长的教授、副教授、讲师编著。在编写过程中，广州、天津、重庆、青岛、苏州等85个大中城市的同志为我们撰稿或寄来资料，发挥多学科的综合优势，比较系统地介绍了中国主要的风景名胜、文化古迹；同时，运用大量最新的信息、数据阐述了中国经济腾飞的形势、特点和前景。可供国内外旅游者和希望了解中国国情的读者及旅游专业的师生、旅游工作者、大中小学的史地教师、行政管理、财务管理、宣传教育工作者阅读或参考。

本书参阅并引用了近千种书籍、报刊和杂志的有关资料，得到了有关单位、出版部门和专家学者的大力支持和热情帮助，谨此致以谢意。

PREFACE

SCENIC WONDERS IN CHINA is a tourist guidebook with multiple functions. It has been composed by nine learned professors, associate professors and lecturers of Nanchang Vocational & Technical Teachers' College, Jiangxi Teachers' University and Fuzhou Teachers' College. In the course of our compiling the book, comrades of Guangzhou, Tianjin, Chongqing, Qindao, Suzhou and other eighty cities wrote us articles or sent us materials. Bringing the comprehensive superiority of multidisciplines into full play, the book introduces systematically China's main scenic spots and historical sites, and at the same time, with a lot of economic information and latest data, it expounds incontrovertibly the situation, characteristics, and prospects of the booming economy in China. It is both a precious reading book and a useful reference book for Chinese or overseas tourists and readers who are interested in knowing the national conditions of China, as well as for students and teacher of tourism sections, for tourism workers, for history and geography teachers of all kinds and for those working in departments of administrative management, financial management, propaganda and education.

Materials concerned from nearly one thousand books, newspapers and magazines are consulted or quoted in this book. We express our sincere gratitude to the related units, publishing departments, specialists and scholars for their energetic support and enthusiastic help.

CONTENTS

Chapter I China's Tourism Is Just Unfolding (1)

Chapter II Main Tourist Resources in China (5)

1. Famous Mountains and High Peaks (5)
2. Rivers, Lakes, Fountains and Waterfalls, Famous Beaches and Islands (5)
3. Rare Animals and Plants (6)
4. Fossil Remains of Primitive Man (8)
5. Tombs of Ancient Emperors (8)
6. Ancient Temples, Grottoes and Pagodas (9)
7. Buddhist Idols and Sculptural Decoration (10)
8. Ancient Capitals and Renowned Cities (11)
9. Famous Ancient Architectural Projects (11)
10. Art of Landscape Gardens (12)
11. Memorial Spots of the Revolution (12)
12. National Festivals (12)
13. Local Operas (13)
14. Dishes of Different Local Flavours and Famous Wines (13)
15. Antithetical Couplets in Scenic Spots and Historic Sites (14)

Chapter III As Eastern China Is Booming, Tourism Will Develop Rapidly (18)

1. The Core of the World's Economy Shifts Eastwards (18)
2. China's Economy Booms as a Host of Dragons Soar Above the Clouds (19)
3. Flowers of the Open Policy Make One Find Everything Fresh and New (21)

Chapter IV Tourist Transport in China (24)

1. A Survey of the Volume of Passenger Transport (24)
2. Main Arteries of Tourist Traffic in China (25)
3. Highways, Airlines and Shipping Routes (33)
4. Prospects of the Development of China's Transport (35)

Chapter V Both Sides of the Great Wall (37)

1. District Around Beijing, Tianjin and Hebei (38)
 - 1) Beijing—the Capital of the People's Republic of China (38)
 - 2) Tianjin—the Gate of North China (46)
 - 3) Chengde, Tangshan and Zunhua (47)
 - 4) Qinhuangdao—Beidaihe—the Shanhaiguan Pass (50)
 - 5) Shijiazhuang, Zhengding, Handan and Yixian (51)
2. Historical Sites in Shanxi Province (54)
 - 1) Scenic Spots in North Shanxi (54)
 - 2) Historical Sites in Taiyuan (57)
 - 3) Along the Taiyuan—Fenglingdu Railway (58)
3. Famous Cities in the Hetao Area (59)
 - 1) Huhehot—a Green City Beyond the Great Wall (59)
 - 2) Yinchuan—a Famous City Beside the Great Wall (60)

Chapter VI The Upper and Lower Reaches of the Huanghe River (62)

1. District of Henan and Shaanxi (62)
 - 1) Capitals of Ancient Dynasties Were Established in the Centre of Shaanxi Time and Again (62)
 - 2) Spectacles of the Huashan Mountain and the Huanghe River (65)
 - 3) Yan'an—the Sacred Place of the Chinese Revolution (66)
 - 4) The Central Plain Tourist Area Under Construction (67)
 - 5) The Songshan Mountain, the Jigongshan Mountain and the Sanmen Gorge (69)
2. Tourist Areas in Shandong Province (71)
 - 1) Qingdao—the Oriental Switzerland (71)
 - 2) The Fairyland in Penglai—Yantai (72)
 - 3) Mount Tai and

the Confucian Temple, Mansion and Woods in Qufu(73) 4) Ji'nan—the Fountain City (75)

Chapter VII The Silk Road (77)

1. Lanzhou—an Important City in the Northwest of China(78) 2. The Hexi Corridor (79) 3. South and North of the Tianshan Mountains (80) 1) Urumqi—a Bright Pearl at the Foot of the Tianshan Mountains (81) 2) Spectacles of the "Flaming Mountain" (82) 3) Kashi—a Bright Pearl on the Silk Road (83) 4) Kezi'er Buddhist Grottoes (84) 5) Mount Muztagh and Mount Kongur (84) 6) By the Side of the Yilihe River (84)

Chapter VIII The Changbaishan Mountains and the Heilongjiang River (86)

1. Shenyang—Dalian—the Qianshan Mountain (87) 2. Changchun—Jilin—the Changbaishan Mountains(90) 3. Harbin—Wudalianchi (the Five Great Connected Pools) —the Jingpo Lake (92)

Chapter IX South and North of the Changjiang (Yantze) River (96)

1. Shanghai, Hangzhou, Nanjing and Their Neighbouring Areas (96) 1) The Strategic Concept of the Shanghai Economic Zone (96) 2) Greater Shanghai (97) 3) The Golden Triangle in the Golden Tourist Lines, Suzhou, Wuxi and Changzhou (99) 4) The Silver Triangle in Jiangsu Province, Nanjing, Zhengjiang and Yangzhou (105) 5) The Copper Triangle—Heart of the Huai—Hai Economic Zone(110) 6) Fine Scenes in Hangzhou(112) 7) Hangzhou's Tourist Area Stretches Out Towards the East and West(116) 2. Hunan, Jiangxi and Anhui(122) 1) Hefei—the Huangshan Mountain—the Jinhushan Mountain (122) 2) The Changjiang Economic Strip Under Development in Anhui (125) 3) Nanchang—Lushan—Jingdezhen (127) 4) The Longhushan Mountain—the Sanqingshan Mountain—the Jinggong Mountains (136) 5) Yueyang—Changsha—the Hengshan Mountain (139) 6) Scenic Area in the Northwest of Hunan (144) 3. District of Sichuan and Hubei (145) 1) Historical Sites in West Sichuan (145) 2) Chongqing—a Mountain City(149) 3) Scenic Spots Along the Three Gorges(152) 4) The Gezhouba Dam and the Project of the Three Gorges (154) 5) Historical Sites in Hubei (155) 6) Wuhan—the Thoroughfare of Nine Provinces (157) 7) The Wudang Mountain(158)

Chapter X Coastland in the Southeast (161)

1. The Prosperous Guangdong (161) 1) The Lively Tourist Line in Guangdong (162) 2) The Native Place of Overseas Chinese in East Guangdong(167) 3) Hainan Island Under Development (168) 2. Landscape in Fujian (170) 1) Scenery in the Wuyishan Mountain (170) 2) The Golden Triangle in South Fujian, Zhangzhou, Quanzhou and Xiamen (172) 3) Fine Scenes in Fuzhou (174) 3. Taiwan, Hong Kong and Macao (178) 1) The Earlier Opened Economy of Taiwan (178) 2) Main Tourist Resorts in Taiwan(180) 3) Hong Kong and Macao (182)

Chapter XI Mountains and Rivers in Guangxi, Guizhou and Yunnan (186)


1. Guangxi (186) 1) The Mountains and Waters of Guilin Are the Finest Under Heaven(186) 2) Nanning—a Garden City(190) 2. Guizhou(191) 1)Guiyang and Zunyi (191) 2) The Huangguoshu Waterfall and the Spectacles of Karst Rocks (193) 3. Yunnan (195) 1) Kunming and Dali (195) 2) The Xishuangbanna Area (201)

Chapter XI The Roof of the World (203)

1. Xizang(203) 1) The Golden Tourist Line in Xizang(Tibet), Lhasa—Rikaze—Dingri(204) 2) The “Divine Mountain” and the “Holy Lake”(206) 2. Qinghai (207) 1) Xining—Huangzhong (207) 2) The Qinghaihu Lake (207)

Appendices,

1. The Yearly Gross Industrial Output Value of China's 20 Cities of Above Ten Thousand Million Yuan (208)
 2. The Main Economic Targets in China's 14 Coastal Cities and 4 Special Economic Zones (208)
 3. Statistics of the Tourists Received in the Major Cities of China (209)
 4. Statistics of the Number of Foreign Tourists Received in China (209)
 5. Table of the Social Gross Output Value in China's Provinces, Municipalities and Autonomous Regions (210)
 6. The Economic Levels Attained at the End of Each Five-Year Plan of China (211)
 7. Statistics of the Population in China's Large Cities of Over One Million Souls (211)
 8. Timetable of the Internal Scheduled Flights of CAAC (212)
-



哈尔滨之夜 A Night Scene of Harbin




长江巫峡 Wuxia Gorge, the Changjiang River




苗族姑娘 Miao Nationality Girls




拉萨大昭寺 Dazhao Monastery in Lhasa 布达拉宫内部 An Interior View of the Potala Palace




佛山花灯 Decorative Lanterns of Foshan




广州花市 Flower Fair, Guangzhou




武夷山 Wuyi Mountain




厦门鼓浪屿 Gulangyu Island, Xiamen




大理三塔 Three Pagodas of Dali



昆明古铜钟 Ancient Bronze Bell, Kunming




漓江捕鱼 Fishing in Lijiang River




桂林芦笛岩 Reed Flute Cave, Guilin



峨眉山万年寺 Longevity Monastery on Mt. Emei



熊 猫 Panda



登封少林寺 Shaolin Monastery, Dengfeng