



中华人民共和国

多目标区域地球化学图集

湖南省洞庭湖区

地质出版社

中华人民共和国

多目标区域地球化学图集

湖南省洞庭湖区

国土资源部中国地质调查局

地质出版社

· 北京 ·

内 容 提 要

本图集是湖南省洞庭湖区1:250 000多目标区域地球化学调查的重要成果之一,它全面展示了洞庭湖区表层土壤、深层土壤中多种元素和指标的空间分布状况及含量水平;所提供的土壤地球化学分区、土壤环境质量、土壤化学蚀变指数、土壤碳密度、土地肥力、环境健康及土地质量地球化学分等、绿色食品产地适宜性评价等多种应用性图件,是土地规划与管护、农业种植结构调整、环境保护、资源勘查、全球变化及第四纪研究的重要基础资料。

本图集可供从事地球化学、土壤学、环境学、农学、医学、全球变化等专业的教学和科研人员及制定土地管理政策法规的政府部门参考使用。

图书在版编目(CIP)数据

中华人民共和国多目标区域地球化学图集. 湖南省洞庭湖区 / 国土资源部中国地质调查局著. — 北京: 地质出版社, 2016. 12
ISBN 978-7-116-10098-5

I. ①中… II. ①国… III. ①洞庭湖—湖区—区域地球化学—图集 IV. ①P596.2-64

中国版本图书馆CIP数据核字(2016)第285556号

Zhonghua Renmin Gongheguo Duomubiao Quyu Diqu Huaxue Tuji: Hunansheng Dongtinghu Qu

责任编辑: 李 莉 袁亚琴

责任校对: 张 冬

出版发行: 地质出版社

社址邮编: 北京海淀区学院路31号, 100083

咨询电话: (010) 66554646 (邮购部); (010) 66554629 (编辑室)

网 址: <http://www.gph.com.cn>

传 真: (010) 66554629

印 制: 中煤地西安地图制印有限公司

开 本: 787 mm×1092 mm 1/8

印 张: 22.5

版 次: 2016年12月北京第1版


印 次: 2016年12月西安第1次印刷

审 图 号: 湘S(2013)46号

定 价: 600.00元

书 号: ISBN 978-7-116-10098-5

ISBN 978-7-116-10098-5



9 787116 100985 >

(如对本图集有意见或建议, 敬请致电本社; 如本图集有印装问题, 本社负责调换)

中华人民共和国多目标区域地球化学图集

编委会

编纂指导委员会

主任 汪民
名誉主任 寿嘉华 孟宪来
副主任 张洪涛 王学龙 李金发
委员 (按姓氏笔画排序)
丁俊 马岩 王平 庄育勋 朱立新 严光生
李向 李宪海 陈国栋 陈晓宁 武选民 金若时
单海平 姚华舟 高平 韩子夜 韩和平 熊自力
鞠建华
科学顾问 谢学锦

编辑委员会

主编 奚小环
副主编 成杭新
编委 (按姓氏笔画排序)
叶家瑜 牟绪赞 刘驰 任天祥 向运川 李敏
李宝强 张振海 杨忠芳 陈国光 肖桂义 周平
周国华 赵更新 贺颢 秦绪文 曾春芳

执行编辑委员会

主编 方先知
副主编 贾宝华 龙服忠
委员 江西根 李国清 杨建成 黄建中 骆检兰 苏正伟
申志军 赵亚辉 邓瑞林 张建新 易志军 李拥军
制图 骆检兰 黄逢秋 李拥军 谭湘宁 曾芳
翻译 明珉
译校 赵经祥 成杭新

Editorial Committee of the Multi-Purpose Regional Geochemical Atlas

Advisory committee

Director Wang Min

Honorary directors Shou Jiahua Meng Xianlai

Associate directors Zhang Hongtao Wang Xuelong Li Jinfa

Committee members (in Chinese-character stroke order)

Ding Jun	Ma Yan	Wang Ping	Zhuang Yuxun	Zhu Lixin
Yan Guangsheng	Li Xiang	Li Xianhai	Chen Guodong	Chen Xiaoxing
Wu Xuanmin	Jin Ruoshi	Shan Haiping	Yao huazhou	Gao Ping
Han Ziye	Han Heping	Xiong Zili	Ju Jianhua	

Scientific advisor Xie Xuejing

Editorial board

Chief editor Xi Xiaohuan

Associate chief editor Cheng Hangxin

Board members (in Chinese-character stroke order)

Ye Jiayu	Mou Xuzan	Liu Chi	Ren Tianxiang	Xiang Yunchuan
Li Min	Li Baoqiang	Zhang Zhenhai	Yang Zhongfang	Chen Guoguang
Xiao Guiyi	Zhou Ping	Zhou Guohua	Zhao Gengxin	He Hao
Qin Xuwen	Zeng Chunfang			

Executive editorial board

Chief editor Fang Xianzhi

Associate chief editors Jia Baohua Long Fuzhong

Board members

Jiang Xigen	Li Guoqing	Yang Jiancheng	Huang Jianzhong	Luo Jianlan
Su Zhengwei	Shen Zhijun	Zhao Yahui	Deng Ruilin	Zhang Jianxin
Yi Zhijun	Li Yongjun			

Compiled by

Luo Jianlan	Huang Fengqiu	Li Yongjun	Tan Xiangning	Zeng Fang
-------------	---------------	------------	---------------	-----------

Translated by Ming Min

Proof-correctors Zhao Jingxiang Cheng Hangxin

序 一

新时期地质工作以经济社会发展需求为导向，必须更加紧密地与国民经济和社会发展相结合，更加主动地为经济与社会发展服务。全国多目标区域地球化学调查正是体现了这一战略方向。


多目标区域地球化学调查属于基础性、战略性地质工作，是一项在我国广大平原盆地、湖泊湿地、沿海滩涂、近岸海域、低山丘陵和黄土高原开展的重要基础调查。国土资源部从1999年开始部署，目前已经遍及全国31个省（区、市），调查面积达160万km²，覆盖了我国主要农耕区和经济区带。通过系统采集地表土壤、湖积物与近岸海域沉积物样品，取得包括54种元素指标的数以千万计的高精度地球化学数据，查明了各种元素空间分布状况，深入开展资源与环境地球化学评价，取得了一系列重要调查研究成果，主要体现在：

1. 深化第四纪基础地质研究。运用地球化学理论和方法，研究划分第四纪沉积相和成土母质，研究第四纪沉积环境，推断隐伏断裂等区域地质构造单元，为第四纪地质填图增添了大量新参数。
2. 提供资源潜力评价信息资料。在油气、地热等能源矿产及固体矿产方面新发现一大批异常，特别是与能源有关的异常，为资源潜力评价提供基础资料，为能源矿产开发提供重要线索。
3. 丰富土地质量各项评估指标。对我国土地有益与有害元素等进行全面调查与评价，基本查明我国18亿亩土地质量状况，对发掘土地利用潜力，提高土地利用价值，促进土地数量、质量和生态全面管护，因地制宜发展优势农业，具有重要意义。
4. 划分土壤重金属异常分布区。土壤重金属对经济社会发展存在潜在危害，调查工作详细圈定了重金属异常分布地区，确定异常元素类型、组成及强度，研究异常成因和污染程度，进行生态效应评价，为土壤污染治理修复提供科学依据。
5. 精确测定土壤碳储量。土壤有机碳储量及其变化趋势是影响全球碳循环的主要因素，调查获得大量土壤碳储量数据，显示出我国土壤存在巨大储碳空间和固碳能力，有利于维护国家经济社会发展权益，推动全球气候变化研究。

多目标区域地球化学调查成果突出，在国际上处于领先地位。该项目不仅拓展了国土资源领域调查评价的内涵，而且推动了农业地质、环境地质、城市地质及全球变化等新兴领域的发展，这是地质工作落实科学发展观的成功范例。我期待，随着多目标区域地球化学调查在全国范围的持续开展，将不断取得新的成就！

在此，我对《中华人民共和国多目标区域地球化学图集》的出版表示祝贺！

中华人民共和国国土资源部副部长
中国地质调查局局长



2010年7月

Preface I

Geological surveys in the new era, pushed by the demands of economic and social development, are required to integrate closer with and serve more initiatively national economic and social development. The National Multi-Purpose Regional Geochemical Surveying (NMPRGS) program exactly embodies this strategy.

The NMPRGS, as the basic and strategic geological survey, functions as the significant fundamental survey conducted throughout China's vast territory including plains, basins, lakes, wetlands, coastal and shoal lands, offshore areas, hilly lands, and the Loess Plateau.

The surveys organized by the Ministry of Land and Resources have been carried out since 1999, involving 31 provinces, municipalities and autonomous regions across the country. An area of 1.6 million square kilometers, including the main cultivation areas and economic zones of China, has been covered up to now.

Millions of accurate geochemical data of 52 elements, pH and organic carbon were acquired by systematically sampling soils, lake sediments and inshore sediments, the spatial distributions of various elements are studied and the geochemical assessments of resources and environment are comprehensively performed. A series of significant investigation results have been achieved, which are briefly described as follows:

1. Deepen the fundamental study on the Quaternary geology. With the application of geochemical theories and methodologies, Quaternary sedimentary facies and soil parent materials were identified, the Quaternary sedimentary environments were analyzed, some regional tectonic units and concealed faults were inferred, resulting in a great number of new information for Quaternary geological mapping.

2. Provide new materials for evaluation of resources potentiality. A plenty of geochemical anomalies related to energy resources and mineral deposits, especially those related to oil and gas and geothermals, have been newly mapped out, which provides the basic materials for resource potential evaluation and the important clues for energy resources exploration.

3. Enrich various evaluation indexes of land quality. With comprehensive investigation and evaluation on both beneficial or harmful elements, the current land quality status of 1.8 billion mu (1 mu=0.0667 hectares) land has thus been primarily ascertained. It plays an important role in exploring the land use potentiality, enhancing its value, improving the all-round management and protection of land quantity, quality and ecology. It is also significant to take measures suited to local conditions for developing prevailing agriculture.

4. The distribution characteristics of heavy metals in soils have been studied in detail. The origins of the heavy metal anomalies and pollution level, as well as related ecological effects, have also been investigated during the survey. All of these provide scientific basis for the pollution treatment and remediation of soils.

5. Determine accurately the soil carbon storage. Based on a mass of soil organic carbon data obtained by the survey, soil carbon storage and its changing trend have been studied, revealing the great potential for soil carbon sequestration. The resultant data and further researches will contribute to the establishment of soil carbon sequestration strategy and the study of global climate change.

The great achievements gained by the NMPRGS program have acquired the leading position in applied geochemistry in the world. This project not only expands the contents of geological works, but also promotes the developments of such fields as agro-geology, environmental geology, urban geology and global changes. It is a paragon to implement the scientific development concept in geological surveys. My sincere hope is that with the continuous implementation of the NMPRGS across the nation, greater achievements would be unceasingly accomplished!

Congratulations to the publication of The Multi-Purpose Regional Geochemical Atlas!

Vice Minister of Land and Resources of PRC
Director of China Geological Survey

Wang Min

July, 2010

序 二

30余年来，中国进行了多项地球化学填图计划，包括区域化探全国扫面计划、环境地球化学监控网络计划、西南及南方76种元素地球化学填图计划等，为中国找矿勘探的重大突破作出了巨大贡献，使勘查地球化学成为中国为数不多、能引领全球发展方向的学科之一。上述各种地球化学填图的成功经验为中国多目标地球化学调查的迅速发展奠定了坚实的基础。

多目标区域地球化学调查是国家需求和学科发展紧密结合，各方协同作战的产物，它继承了中国勘查地球化学一贯重视战略研究的思想，坚持科学制订顶层战略设计，统一技术标准和实施方案；坚持科研指导生产，生产促进科研的双反馈机制；坚持野外采样和分析质量高标准、严要求的质量管理体系，保证了全国数据的可对比性和地球化学图的无缝对接，堪称大科学计划和大项目机制的典范。

多目标区域地球化学调查迄今已覆盖中国各经济区160万km²的面积，其所取得的3000余万个高质量地球化学数据在土地开发利用与管护、农业生产、环境保护、资源勘查、全球变化及第四纪研究等方面的广泛应用，远远超出了传统勘查地球化学家的想象，深刻改变了传统勘查地球化学的内涵，充分显示了中国勘查地球化学解决国家重大需求的能力，是近10年来全球最成功的地球化学填图项目之一，为中国勘查地球化学未来数十年继续保持国际领先地位奠定了基础。

《环境工作者》(Environmentalist)早在1990年的社论中就指出：“地球化学图册的制作与分析最终将被证明，它比地质学中最具革命性的板块构造研究更为重要”。化学元素是非生命地球的基本组成单位，类似于生命科学中的基因，而地球上的生命是在周期表中所有元素存在的环境中逐步演化的。中国多目标区域地球化学图集的公开出版，首次系统地向公众展示了中国大地化学元素的“类基因图谱”，具有极为重要的科学价值和现实意义。

图集包含了丰富的元素含量、空间分布与变化的信息，其所展示的农耕区土壤有机碳、江河流域以镉为主的重金属元素异常带、大中小城市以汞为主的土壤污染及富硒土地资源等的空间分布信息等，均是事关中国可持续发展的极其重要的信息。

勘查地球化学为解决国家重大需求所取得的成就极大地激发了中国中青年勘查地球化学工作者的科学热情；对若干重大科学问题的初步探索已获得许多原始创新成果，充分证明了中国中青年勘查地球化学家已具备全球科学视野和引领学科发展的能力。

在《中华人民共和国多目标区域地球化学图集》出版之际，谨向广大中青年勘查地球化学工作者表示热烈的祝贺，并预祝他们在未来的日子里，在勘查地球化学为解决国家重大需求的事业中取得更大的成就！

谢学锦

2010年7月

建立生态地球化学科学体系，在地球系统各种尺度上研究元素生态地球化学表生过程、作用及环境效应，进行变化趋势预测；逐步形成土地质量地球化学评估的方法技术体系，实现土地质量与生态的有效管护。积极开拓成果应用服务领域，推进土壤碳源-碳汇研究及重金属污染防控等关键技术研究，极大地提升地球化学解决经济社会发展重大科学问题和现实问题的能力。

《中华人民共和国多目标区域地球化学图集》系“多目标区域地球化学调查与评价”计划项目的重要成果之一，由中国地质科学院地球物理地球化学勘查研究所组织实施。按省（区、市）与重要经济区带分别出版，主要内容包括工作背景及地区概况，数据来源及各项技术指标，各类地球化学参数统计，各类元素地球化学图与成果应用图，概略论述了区域地球化学特征及主要经济社会效益等。

《中华人民共和国多目标区域地球化学图集》属首次正式出版，充分体现了国家公益性、基础性地质工作的先行作用，展示了地质大调查以来国土资源部中国地质调查局与全国各省（区、市）人民政府合作开展多目标区域地球化学调查取得的丰硕成果，是我国广大勘查地球化学工作者10年来辛勤劳动的结晶。

《中华人民共和国多目标区域地球化学图集》不仅为地学领域，同时为环境学、生态学、生物学、土壤学、农学、医学等自然科学领域提供具有原始创新意义的地球化学信息，广泛服务于土地、环保、农业、卫生等经济社会发展各行业部门，将取得显著的经济和社会效益。

《中华人民共和国多目标区域地球化学图集》的出版得到了有关部门领导的支持，众多相关领域的专家和学者提出过许多宝贵建议，在此一并表示感谢。由于编者水平有限，难免存在疏漏和不足，恳请各位读者不吝赐教，以期进一步修改和完善。

编委会

2010年8月

Foreword

The *Multi-Purpose Regional Geochemistry Atlas* embodies the essential achievements of the National Multi-Purpose Regional Geochemical Surveying (NMPRGS), a basic, public benefit and strategic geological survey.

With the advent of the 21st century, the geological survey has integrated even closer with and more proactively served the national socio-economic development under the influence of fast development of social economy, its application fields has been expanded tremendously. An overall NMPRGS has been launched under such circumstance.

During the period of 1999 to 2001, the trial stage of the NMPRGS program, Pearl River Delta, Jiangnan Plain and Sichuan Basin were first chosen as the representatives of the typical geographical landscapes for pilot geochemical surveys on a scale of 1 : 250,000 in eastern, central and western China respectively. Soils, lake sediments and coastal sediments were collected with a method of two-layer gridding sampling, as well as the auxiliary method of water geochemical survey. POPs in soils and sediments were also investigated in some important areas.

The contents of 52 elements, as well as organic carbon and pH, were determined by using large-scale modern instruments, with an optimum combination of analytical methods. The precision and accuracy of analytical data were greatly enhanced by controlling analytical quality with blind control samples, so as to realize seamlessly sheet splicing of multi-purpose regional geochemical maps within a province, inter-province or even nation-wide. Consequently, the statistics of geochemical parameters were systematically calculated; geochemical maps of elements were compiled and a variety of geochemical anomalies was delineated; the regional distribution features of elements were ascertained; and some important geochemical anomalies were followed up and evaluated in the light of economic and social development. Through the pilot geochemical surveys, a breakthrough was made in respect of surveying methodology, analytical methods, data processing and applications of results, etc. Based on the result of pilot geochemical surveys, the Regulation for the Multi-Purpose Regional Geochemical Survey was progressively formulated, which ensured the survey to be conducted on the basis of modern technology and standards.

Financed by the fund of New Round of Nation-Wide Geological Survey and local public capital, the NMPRGS program has been launched in full swing since 2002 by China Geological Survey (CGS) of the Ministry of Land and Resources (MLR) collaborating with the provincial (municipal and autonomous regional) governments.

The survey has been planned to cover main agricultural production areas and economic zones in central and eastern China, and selective farming and stockbreeding zones in western China, which was stimulated in the document of “Essentials of Agro-Geological Planning” approved by the MLR in 2004. The program got more powerful support from the Ministry of Finance by a special fund of “National Soil Investigation and Pollution Prevention and Control” during 2005 – 2008.

By 2009, the NMPRGS has already covered 1.6 million km², including plains, basins, lakes, wetlands, coastal and shoal lands, offshore areas, hilly lands, and the loess plateau across the country.

Undergone ten-year unremitting efforts, a fruitful harvest has been yielded, including high precision geochemical data of 54 elements and indicators of soils, a series of geochemical parameters, geochemical maps of elements and a variety of application maps, providing a mass of basic geochemical information needed in economic and social development.

Based on the analysis of regional distribution features of elements, the Quaternary sedimentary environment and soil parent materials could be analyzed and concealed geological structures could be inferred, new information has been acquired for Quaternary geological mapping.

At the same time, a plenty of anomalies of energy and mineral resources were also delineated, in particular those

related to oil and gas and geothermal, which are important for evaluation of potential mineral and oil and gas resources.

In addition, the exhaustive survey and overall evaluation on beneficial or harmful elements of soils resulted in clarifying the status quo of land quality, ascertaining land resources potential, enhancing its value in use, developing ecological agriculture, and promoting scientific land management.

Furthermore, studies have also been made on heavy metals in soil-water-atmosphere-crops, origins of heavy metal anomalies, soil pollution level and contaminated soil remediation. A mass of data about soil carbon density acquired in the survey have provided basic information for further investigation of soil carbon storage and sequestration, and establishment of monitoring network system of soil carbon.

Through the full implementation of the NMPRGS program, some new thoughts, theories, methods and technologies have emerged, and they pushed forward the establishment of scientific system of eco-geochemistry. The methodology of land quality geochemical assessment has been progressively put forward, which will be useful in effective land quality management and ecological protection. The researches in such areas as soil carbon source/sink, and the prevention and control of heavy metal pollution have been pushed forward, they have greatly enhanced the capability of geochemistry in resolving substantial problems related to economic and social development both in practice and science.

Organized by the program team of the NMPRGS, the *Multi-Purpose Regional Geochemical Atlas* has been compiled and published separately for individual provinces (municipalities, autonomous regions) and major economic zones. The contents included in the atlas are the introduction, general situation of survey area, data sources, statistical geochemical parameters, geochemical maps of elements, application maps of survey results, brief description of regional geochemical characteristics, as well as economic and social benefits, etc.

Officially published for the first time, the *Multi-Purpose Regional Geochemical Atlas* manifests adequately its pioneering role in basic and public benefit geological work, and demonstrates the fruitful achievements of the NMPRGS program conducted by CGS under the MLR collaborating with governments of provinces (municipalities, autonomous regions). It goes without saying that the atlas embodies the fruit of hard working of the mass of workers in the field of geochemical exploration for ten years since the beginning of the survey.

The *Multi-Purpose Regional Geochemical Atlas* provides the basic and innovative geochemical information not only for earth sciences, but also for environmental science, ecology, biogeography, soil science, agronomy, medical science and other fields of natural sciences. With the information widely applied to a variety of industries and sectors concerning economic and social developments such as land management, environmental protection, agriculture, and public health, the atlas has assisted all of them to achieve remarkable economic and social benefits.

Our sincere acknowledge is given to all supports from department leaders concerned, to the invaluable suggestions of experts and scholars from related fields, for the publication of the *Multi-Purpose Regional Geochemical Atlas*. We also cordially ask our readers not to spare your comments for improving and perfecting our work by pointing out the omissions and deficiencies in the atlas caused due to our editors' limited expertise.

Editorial Board
August, 2010

目 录

序一 序二 前言

序图

ETM ⁺ 遥感影像图	1
行政区划图	2
地质图	3
土壤类型图	4
土地利用现状图	5

地球化学图

表层土壤银元素地球化学图	6
深层土壤银元素地球化学图	7
表层土壤砷元素地球化学图	8
深层土壤砷元素地球化学图	9
表层土壤金元素地球化学图	10
深层土壤金元素地球化学图	11
表层土壤硼元素地球化学图	12
深层土壤硼元素地球化学图	13
表层土壤钡元素地球化学图	14
深层土壤钡元素地球化学图	15
表层土壤铍元素地球化学图	16
深层土壤铍元素地球化学图	17
表层土壤铋元素地球化学图	18
深层土壤铋元素地球化学图	19
表层土壤溴元素地球化学图	20
深层土壤溴元素地球化学图	21
表层土壤镉元素地球化学图	22
深层土壤镉元素地球化学图	23
表层土壤铈元素地球化学图	24
深层土壤铈元素地球化学图	25
表层土壤氯元素地球化学图	26
深层土壤氯元素地球化学图	27
表层土壤钴元素地球化学图	28

深层土壤钴元素地球化学图	29
表层土壤铬元素地球化学图	30
深层土壤铬元素地球化学图	31
表层土壤铜元素地球化学图	32
深层土壤铜元素地球化学图	33
表层土壤氟元素地球化学图	34
深层土壤氟元素地球化学图	35
表层土壤镓元素地球化学图	36
深层土壤镓元素地球化学图	37
表层土壤锗元素地球化学图	38
深层土壤锗元素地球化学图	39
表层土壤汞元素地球化学图	40
深层土壤汞元素地球化学图	41
表层土壤碘元素地球化学图	42
深层土壤碘元素地球化学图	43
表层土壤镧元素地球化学图	44
深层土壤镧元素地球化学图	45
表层土壤锂元素地球化学图	46
深层土壤锂元素地球化学图	47
表层土壤锰元素地球化学图	48
深层土壤锰元素地球化学图	49
表层土壤钼元素地球化学图	50
深层土壤钼元素地球化学图	51
表层土壤氮元素地球化学图	52
深层土壤氮元素地球化学图	53
表层土壤铈元素地球化学图	54
深层土壤铈元素地球化学图	55
表层土壤镍元素地球化学图	56
深层土壤镍元素地球化学图	57
表层土壤磷元素地球化学图	58
深层土壤磷元素地球化学图	59
表层土壤铅元素地球化学图	60
深层土壤铅元素地球化学图	61
表层土壤铷元素地球化学图	62
深层土壤铷元素地球化学图	63
表层土壤硫元素地球化学图	64

深层土壤硫元素地球化学图	65
表层土壤铈元素地球化学图	66
深层土壤铈元素地球化学图	67
表层土壤钪元素地球化学图	68
深层土壤钪元素地球化学图	69
表层土壤硒元素地球化学图	70
深层土壤硒元素地球化学图	71
表层土壤锡元素地球化学图	72
深层土壤锡元素地球化学图	73
表层土壤锶元素地球化学图	74
深层土壤锶元素地球化学图	75
表层土壤钛元素地球化学图	76
深层土壤钛元素地球化学图	77
表层土壤铊元素地球化学图	78
深层土壤铊元素地球化学图	79
表层土壤钒元素地球化学图	80
深层土壤钒元素地球化学图	81
表层土壤钨元素地球化学图	82
深层土壤钨元素地球化学图	83
表层土壤钇元素地球化学图	84
深层土壤钇元素地球化学图	85
表层土壤锌元素地球化学图	86
深层土壤锌元素地球化学图	87
表层土壤锆元素地球化学图	88
深层土壤锆元素地球化学图	89
表层土壤二氧化硅地球化学图	90
深层土壤二氧化硅地球化学图	91
表层土壤三氧化二铝地球化学图	92
深层土壤三氧化二铝地球化学图	93
表层土壤三氧化二铁地球化学图	94
深层土壤三氧化二铁地球化学图	95
表层土壤氧化镁地球化学图	96
深层土壤氧化镁地球化学图	97
表层土壤氧化钙地球化学图	98
深层土壤氧化钙地球化学图	99
表层土壤氧化钠地球化学图	100
深层土壤氧化钠地球化学图	101
表层土壤氧化钾地球化学图	102

深层土壤氧化钾地球化学图	103
表层土壤全碳地球化学图	104
深层土壤全碳地球化学图	105
表层土壤有机碳地球化学图	106
深层土壤有机碳地球化学图	107
表层土壤pH分布图	108
深层土壤pH分布图	109

成果应用图

表层土壤砷元素环境质量分类图	110
表层土壤镉元素环境质量分类图	111
表层土壤铬元素环境质量分类图	112
表层土壤铜元素环境质量分类图	113
表层土壤汞元素环境质量分类图	114
表层土壤镍元素环境质量分类图	115
表层土壤铅元素环境质量分类图	116
表层土壤锌元素环境质量分类图	117
表层土壤环境质量综合分类图	118
土壤化学蚀变指数图	119
表层土壤(0~20 cm)有机碳密度分布图	120
表层土壤(0~20 cm)全碳密度分布图	121
中层土壤(0~100 cm)有机碳密度分布图	122
中层土壤(0~100 cm)全碳密度分布图	123
深层土壤(0~180 cm)有机碳密度分布图	124
深层土壤(0~180 cm)全碳密度分布图	125
土壤地球化学分区图	126
表层土壤全氮丰缺分级图	127
表层土壤全磷丰缺分级图	128
表层土壤全钾丰缺分级图	129
表层土壤有机质丰缺分级图	130
土地肥力地球化学分等图	131
土地环境健康地球化学分等图	132
土地质量地球化学分等图	133
绿色食品产地适宜性评价图	134

编制说明	135
------	-----

Contents

Preface I

Preface II

Foreword

Fundamental Maps

ETM* remote sensing image map	1
Administrative division map	2
Geological map.....	3
Soil type map.....	4
Land use map	5

Geochemical Maps

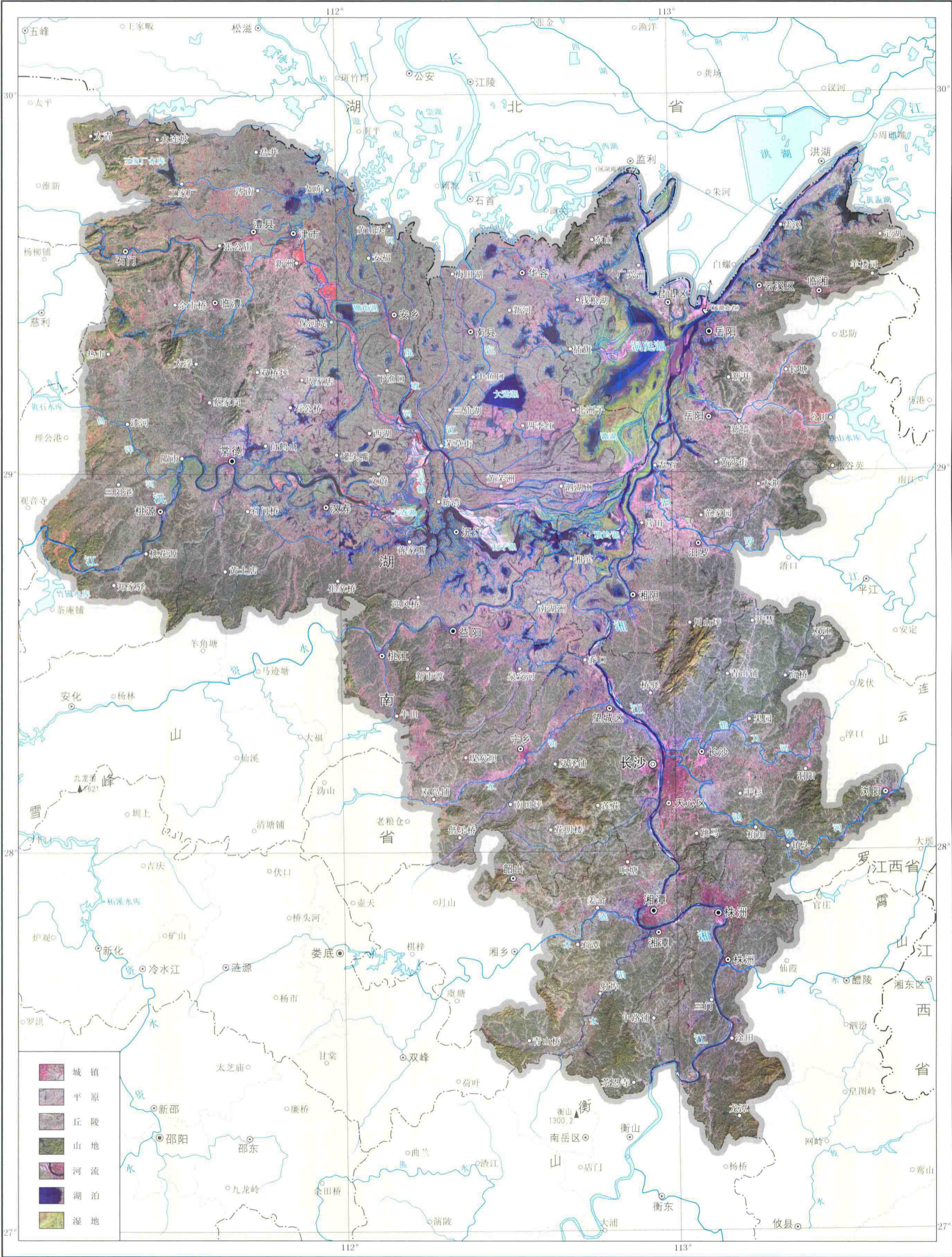
Geochemical map of Silver in surface soil	6
Geochemical map of Silver in deep soil	7
Geochemical map of Arsenic in surface soil	8
Geochemical map of Arsenic in deep soil	9
Geochemical map of Gold in surface soil	10
Geochemical map of Gold in deep soil.....	11
Geochemical map of Boron in surface soil	12
Geochemical map of Boron in deep soil	13
Geochemical map of Barium in surface soil	14
Geochemical map of Barium in deep soil	15
Geochemical map of Beryllium in surface soil	16
Geochemical map of Beryllium in deep soil	17
Geochemical map of Bismuth in surface soil	18
Geochemical map of Bismuth in deep soil	19
Geochemical map of Bromine in surface soil	20
Geochemical map of Bromine in deep soil	21
Geochemical map of Cadmium in surface soil	22
Geochemical map of Cadmium in deep soil	23
Geochemical map of Cerium in surface soil	24
Geochemical map of Cerium in deep soil	25
Geochemical map of Chlorine in surface soil	26
Geochemical map of Chlorine in deep soil	27
Geochemical map of Cobalt in surface soil	28
Geochemical map of Cobalt in deep soil	29
Geochemical map of Chromium in surface soil	30
Geochemical map of Chromium in deep soil	31
Geochemical map of Copper in surface soil	32

Geochemical map of Copper in deep soil	33
Geochemical map of Fluorine in surface soil	34
Geochemical map of Fluorine in deep soil	35
Geochemical map of Gallium in surface soil	36
Geochemical map of Gallium in deep soil	37
Geochemical map of Germanium in surface soil	38
Geochemical map of Germanium in deep soil	39
Geochemical map of Mercury in surface soil	40
Geochemical map of Mercury in deep soil	41
Geochemical map of Iodine in surface soil	42
Geochemical map of Iodine in deep soil	43
Geochemical map of Lanthanum in surface soil	44
Geochemical map of Lanthanum in deep soil	45
Geochemical map of Lithium in surface soil	46
Geochemical map of Lithium in deep soil	47
Geochemical map of Manganese in surface soil	48
Geochemical map of Manganese in deep soil	49
Geochemical map of Molybdenum in surface soil	50
Geochemical map of Molybdenum in deep soil.....	51
Geochemical map of Nitrogen in surface soil	52
Geochemical map of Nitrogen in deep soil	53
Geochemical map of Niobium in surface soil	54
Geochemical map of Niobium in deep soil	55
Geochemical map of Nickel in surface soil	56
Geochemical map of Nickel in deep soil	57
Geochemical map of Phosphorus in surface soil	58
Geochemical map of Phosphorus in deep soil	59
Geochemical map of Lead in surface soil	60
Geochemical map of Lead in deep soil	61
Geochemical map of Rubidium in surface soil	62
Geochemical map of Rubidium in deep soil	63
Geochemical map of Sulfur in surface soil	64
Geochemical map of Sulfur in deep soil	65
Geochemical map of Antimony in surface soil	66
Geochemical map of Antimony in deep soil	67
Geochemical map of Scandium in surface soil	68
Geochemical map of Scandium in deep soil	69
Geochemical map of Selenium in surface soil	70
Geochemical map of Selenium in deep soil	71

Geochemical map of Tin in surface soil	72
Geochemical map of Tin in deep soil	73
Geochemical map of Strontium in surface soil	74
Geochemical map of Strontium in deep soil	75
Geochemical map of Titanium in surface soil	76
Geochemical map of Titanium in deep soil	77
Geochemical map of Thallium in surface soil	78
Geochemical map of Thallium in deep soil	79
Geochemical map of Vanadium in surface soil	80
Geochemical map of Vanadium in deep soil	81
Geochemical map of Tungsten in surface soil	82
Geochemical map of Tungsten in deep soil	83
Geochemical map of Yttrium in surface soil	84
Geochemical map of Yttrium in deep soil	85
Geochemical map of Zinc in surface soil	86
Geochemical map of Zinc in deep soil	87
Geochemical map of Zirconium in surface soil	88
Geochemical map of Zirconium in deep soil	89
Geochemical map of SiO ₂ in surface soil	90
Geochemical map of SiO ₂ in deep soil	91
Geochemical map of Al ₂ O ₃ in surface soil	92
Geochemical map of Al ₂ O ₃ in deep soil	93
Geochemical map of Fe ₂ O ₃ in surface soil	94
Geochemical map of Fe ₂ O ₃ in deep soil	95
Geochemical map of MgO in surface soil	96
Geochemical map of MgO in deep soil	97
Geochemical map of CaO in surface soil	98
Geochemical map of CaO in deep soil	99
Geochemical map of Na ₂ O in surface soil	100
Geochemical map of Na ₂ O in deep soil	101
Geochemical map of K ₂ O in surface soil	102
Geochemical map of K ₂ O in deep soil	103
Geochemical map of total Carbon in surface soil	104
Geochemical map of total Carbon in deep soil	105
Geochemical map of organic Carbon in surface soil	106
Geochemical map of organic Carbon in deep soil	107
Distribution map of pH of surface soil	108
Distribution map of pH of deep soil	109
Application Maps	
Environmental quality classification map of Arsenic in surface soil.....	110
Environmental quality classification map of Cadmium in surface soil.....	111
Environmental quality classification map of Chromium in surface soil.....	112
Environmental quality classification map of Copper in surface soil.....	113
Environmental quality classification map of Mercury in surface soil.....	114
Environmental quality classification map of Nickel in surface soil.....	115
Environmental quality classification map of Lead in surface soil.....	116
Environmental quality classification map of Zinc in surface soil.....	117
Environmental quality comprehensive classification map of surface soil	118
Map of soil chemical index of alteration.....	119
Distribution map of soil organic Carbon density at the depth of 0–20 cm.....	120
Distribution map of soil total Carbon density at the depth of 0–20 cm	121
Distribution map of soil organic Carbon density at the depth of 0–100 cm	122
Distribution map of soil total Carbon density at the depth of 0–100 cm	123
Distribution map of soil organic Carbon density at the depth of 0–180 cm.....	124
Distribution map of soil total Carbon density at the depth of 0–180 cm.....	125
Geochemical zoning map of soil	126
Nutrient grading map of total Nitrogen in surface soil	127
Nutrient grading map of total Phosphorus in surface soil	128
Nutrient grading map of total Potassium in surface soil	129
Nutrient grading map of organic matter in surface soil	130
Geochemical grading map of land fertility	131
Geochemical grading map of land environmental health.....	132
Geochemical grading map of land quality	133
Suitability assessment map of green food production area.....	134
Supporting Document.....	141

ETM⁺遥感影像图

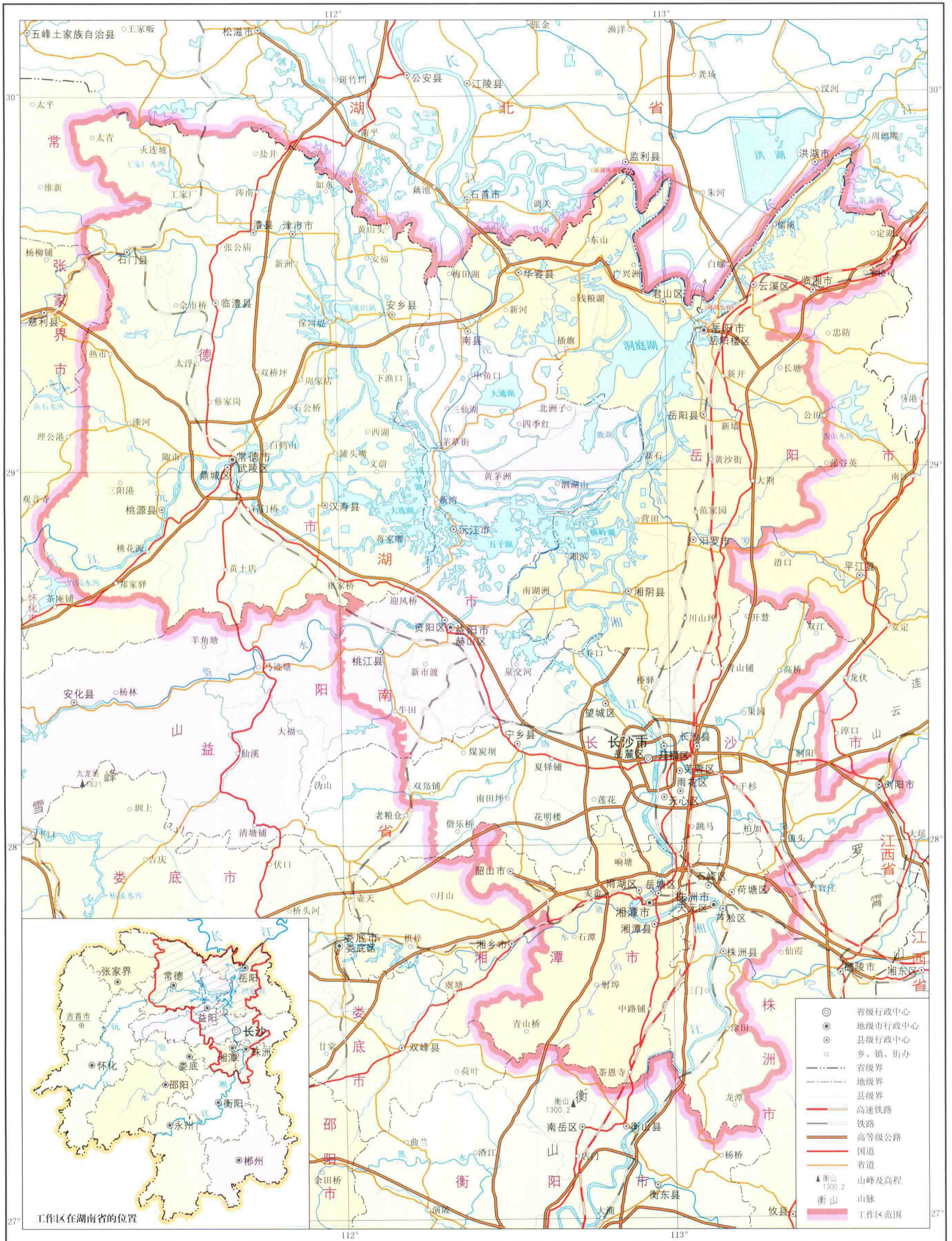
ETM⁺ remote sensing image map



注：遥感数据来源于2003年6~7月美国陆地卫星（Landsat-VI）ETM数据。

行政区划图

Administrative division map



注：依据国家基础地理信息中心1:100万DLG数据编制。

比例尺 1:1 200 000

12 0 12 24 36 km