


# THE HUMAN EXPRESSION

World  
Regions  
and  
Cultures



2013  
=W4664

# THE HUMAN EXPRESSION

FOURTH EDITION

## World Regions and Cultures

Paul Thomas Welty  
Miriam Greenblatt



**Glencoe  
McGraw-Hill**

New York, New York

Columbus, Ohio

Woodland Hills, California

Peoria, Illinois

Dr. Paul Welty taught at Northeastern Illinois University for many years. He believed that world history texts should stress a cultural approach. In addition to writing *The Human Expression*, Dr. Welty also authored *The Asians: Their Evolving Heritage* and *Man's Cultural Heritage*. He edited *World Cultures Sourcebooks* (8 volumes), *Pageant of World Cultures*, and *Readings in World Cultures*.

Miriam Greenblatt is a writer, editor, and nationally recognized educational consultant. She is a graduate of Hunter College and the University of Chicago and is an adjunct teacher at New Trier High School. She has written for or contributed to more than twenty-five social studies programs. She is an officer of the American Historical Association's Committee on History in the Classroom. Greenblatt is listed in the *Who's Who of American Women* for 1988–1989.

## Reviewers

**Gerard San Gemino**  
Curriculum Coordinator  
Social Studies, Grades 1–12  
Nanuet Public Schools  
Nanuet, New York

**Gary Koeller**  
Administrative Assistant  
Moline High School  
Moline, Illinois

**Gloria Sesso**  
Social Studies Supervisor  
Half Hollow Hills School  
District  
Dix Hills, New York

**Dr. Crystal Sisler**  
Coordinator of Research and  
Evaluation  
Duval County Public Schools  
Jacksonville, Florida

**Glencoe/McGraw-Hill**

*A Division of The McGraw-Hill Companies*



Copyright © 1992 by Glencoe/McGraw-Hill. All rights reserved.  
Except as permitted under the United States Copyright Act, no part of this publication may be reproduced or distributed in any form or by any means, or stored in a database or retrieval system, without prior written permission from the publisher.

Send all inquiries to:  
Glencoe/McGraw-Hill  
21600 Oxnard Street, Suite 500  
Woodland Hills, CA 91367

ISBN 0-02-654000-2

Printed in United States of America.

6 7 8 9 10 11

02 01 00 99 98 97



# HOW TO USE THIS BOOK

The authors and editors of *The Human Expression: World Regions and Cultures* believe it would be helpful to you in using this book if you know how it is arranged. First, there is *Prologue: The Study of Culture* which introduces you to the terms and methods of the social sciences. It contains the basic vocabulary you will need to study each world region. Next, there are seven units arranged by regions. They are *Sub-Saharan Africa*, *South and Southeast Asia*, *East Asia*, *Latin America*, *The Middle East*, *Western Europe*, and *The Soviet Union and Eastern Europe*. Finally, there

is *Epilogue: The World Today* which presents to you the challenges facing the world in which we live. Because you take courses in United States history, geography, economics, society, and the arts, there is no need to provide a historical-cultural study of the United States.

Each unit is divided into chapters and sections. Below and on the following page, you will find sample pages from the textbook, pages 140, 153, and 157 of *South and Southeast Asia*. They are reproduced here to show you the features that will help you to use and enjoy this textbook.

CHAPTER

## 7

### Historic South Asia


The central location of the Indian subcontinent exposed it to many outside contacts both by land and by sea. Because of its location, the subcontinent played a major role in the cultural diffusion of ideas and goods between lands to the east and the west. The region's cultural foundations were laid early on by the merging of Harappan and Aryan civilizations and by the rise of two great religions—Hinduism and Buddhism.

Invasors followed invaders, each group imposing its rule on the people by establishing **monarchies** and **empires** under which distinctive styles of art, architecture, and literature flourished. Under the influence of Hinduism, a unique **class structure** also evolved that has lasted to the present day.

As you study this chapter, think about these questions:

- How did the Aryans contribute to the cultural foundations of the Indian subcontinent?
- How has dynastic rule contributed to the cultural flowering of the arts on the Indian subcontinent?
- How has the caste system influenced life on the Indian subcontinent?

The colorful saris and the intricate jewelry of these modern Indian women represent an old tradition.



140

Chapter title

Chapter preview

Social Studies Vocabulary/Glossary terms in bold type

Questions to think about as you read; they provide a purpose for your reading

Captions that will help you to understand the relationship between pictures and text; they sometimes include questions for discussion.

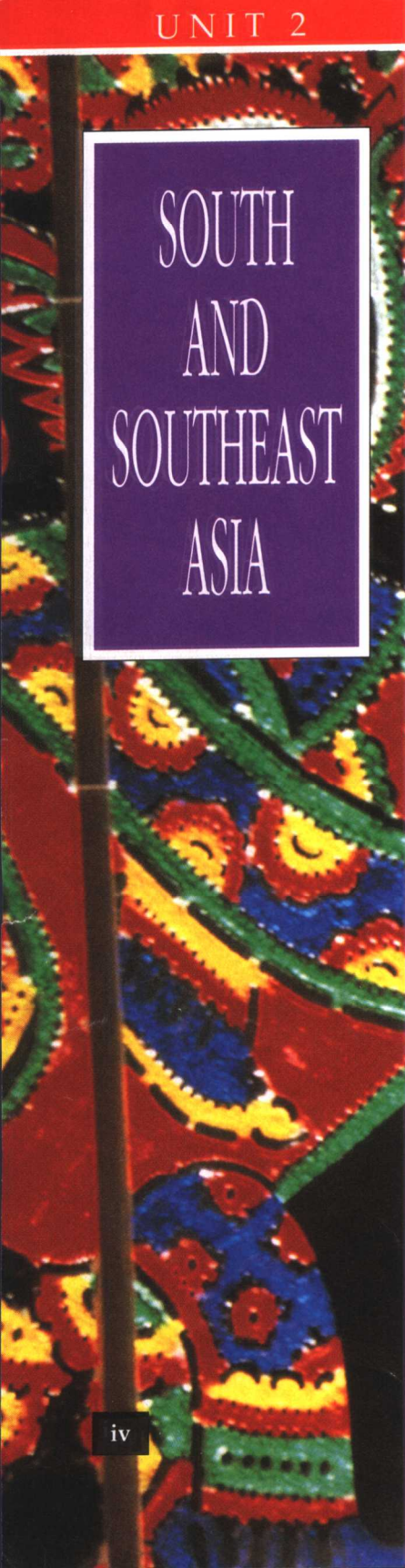
Illustrations that relate directly to the text



# CONTENTS

<b>PROLOGUE: THE STUDY OF CULTURE</b>	<b>2</b>
SECTION 1 How Scientists Study People	5
SECTION 2 Early Inhabitants of Earth	10
SECTION 3 Development of Civilization	15
	21
<b>UNIT 1</b>	<b>22</b>
<b>CHAPTER 1 THE LAND AND THE PEOPLE</b>	<b>24</b>
SECTION 1 The Environment	25
MAP A Natural Regions Map of Sub-Saharan Africa	26
MAP A Political Map of Sub-Saharan Africa	27
FEATURE Using Geography Skills: Reading a Historical Map	33
SECTION 2 Early People	36
<b>CHAPTER 1 REVIEW</b>	<b>39</b>
<b>CHAPTER 2 KINGDOMS, EMPIRES, AND STATES</b>	<b>40</b>
SECTION 1 The Northeast	41
SECTION 2 Central and Southern Africa	44
SECTION 3 East Africa	50
SECTION 4 West Africa	54
<b>CHAPTER 2 REVIEW</b>	<b>63</b>
<b>CHAPTER 3 COLONIALISM</b>	<b>64</b>
SECTION 1 European Impact on African Trade	65
SECTION 2 Southern Africa	69
SECTION 3 Scramble for Africa	72
SECTION 4 Colonial Rule	75
<b>CHAPTER 3 REVIEW</b>	<b>79</b>
<b>CHAPTER 4 INDEPENDENCE AND GROWTH</b>	<b>80</b>
SECTION 1 From Colonialism to Independence	81
SECTION 2 Nation Building	86
FEATURE History and People: Nelson Mandela	90
SECTION 3 Economic Development	93
MAP Sub-Saharan Africa Natural Resources and Industrial Centers	95
MAP Sub-Saharan Africa Land Use	97
<b>CHAPTER 4 REVIEW</b>	<b>99</b>
<b>CHAPTER 5 TRADITION AND CHANGE</b>	<b>100</b>
SECTION 1 Traditional Society	101
SECTION 2 Religion	105
SECTION 3 Changing Social Patterns	110
TABLE	114
SECTION 4 Creativity	117
<b>CHAPTER 5 REVIEW</b>	<b>123</b>
<b>UNIT 1 REVIEW</b>	<b>124</b>

## SUB- SAHARAN AFRICA



# SOUTH AND SOUTHEAST ASIA

**UNIT 2****126****CHAPTER 6 THE ENVIRONMENT 128**

<b>SECTION 1</b>	Physical Setting	129
<b>MAP</b>	A Natural Regions Map of South and Southeast Asia	130
<b>MAP</b>	A Political Map of South and Southeast Asia	131
<b>FEATURE</b>	Using Geography Skills: Reading a Climatic Map	133
<b>SECTION 2</b>	The Cultural Setting	135
<b>TABLE</b>	National Profiles/South and Southeast Asia	137
<b>CHAPTER 6 REVIEW</b>		139

**CHAPTER 7 HISTORIC SOUTH ASIA 140**

<b>SECTION 1</b>	Cultural Foundations	141
<b>SECTION 2</b>	Dynastic Rule	147
<b>SECTION 3</b>	The Caste System	154
<b>CHAPTER 7 REVIEW</b>		157

**CHAPTER 8 INDIA, PAKISTAN, AND BANGLADESH 158**

<b>SECTION 1</b>	The Rise of British India	159
<b>SECTION 2</b>	Nationalism on the Subcontinent	161
<b>SECTION 3</b>	Independent India	163
<b>SECTION 4</b>	Pakistan and Bangladesh	169
<b>FEATURE</b>	History and People: Benazir Bhutto	171
<b>MAP</b>	South Asia Natural Resources and Industrial Centers	173
<b>MAP</b>	South Asia Land Use	173
<b>CHAPTER 8 REVIEW</b>		175

**CHAPTER 9 SOUTHEAST ASIA 176**

<b>SECTION 1</b>	People and Development	177
<b>TABLE</b>	Trade in Southeast Asia	179
<b>SECTION 2</b>	From Colonies to Independence	183
<b>SECTION 3</b>	Cultural Patterns	189
<b>MAP</b>	Southeast Asia Natural Resources and Industrial Centers	190
<b>MAP</b>	Southeast Asia Land Use	190
<b>CHAPTER 9 REVIEW</b>		193

**UNIT 2 REVIEW****194**




## UNIT 3

196

<b>CHAPTER 10 THE ENVIRONMENT</b>	<b>198</b>
SECTION 1 Physical Setting	199
MAP A Natural Regions Map of East Asia	200
MAP A Political Map of East Asia	201
FEATURE Using Geography Skills: Understanding Latitude and Longitude	203
SECTION 2 The Quality of Life	205
TABLE National Profiles/East Asia	206
<b>CHAPTER 10 REVIEW</b>	<b>209</b>
<b>CHAPTER 11 TRADITIONAL CHINA</b>	<b>210</b>
SECTION 1 Dynasties	211
SECTION 2 Creativity	218
SECTION 3 Thoughts and Beliefs	223
SECTION 4 Society	228
<b>CHAPTER 11 REVIEW</b>	<b>231</b>
<b>CHAPTER 12 CHINA AND ITS NEIGHBORS</b>	<b>232</b>
SECTION 1 Revolutions	233
SECTION 2 Communist China	240
MAP China Natural Resources and Industrial Centers	240
MAP China Land Use	240
SECTION 3 China's Neighbors	248
TABLE Comparative Statistics for the People's Republic of China and Taiwan in a Recent Year	252
<b>CHAPTER 12 REVIEW</b>	<b>253</b>
<b>CHAPTER 13 JAPAN</b>	<b>254</b>
SECTION 1 Early Japan	255
SECTION 2 Shōguns	259
SECTION 3 Emerging Japan	267
SECTION 4 Modern Japan	272
MAP Japan Natural Resources and Industrial Centers	274
MAP Japan Land Use	274
FEATURE History and People: Soichiro Honda	275
<b>CHAPTER 13 REVIEW</b>	<b>279</b>
<b>UNIT 3 REVIEW</b>	<b>280</b>

EAST  
ASIA



# LATIN AMERICA

## UNIT 4


282


<b>CHAPTER 14 THE LAND AND ANCIENT PEOPLES</b>	<b>284</b>
SECTION 1 The Environment	285
MAP A Natural Regions Map of Latin America	286
MAP A Political Map of Latin America	287
FEATURE Using Geography Skills: Reading a Thematic Map	291
SECTION 2 Early Peoples	293
<b>CHAPTER 14 REVIEW</b>	295
<b>CHAPTER 15 PRE-COLUMBIAN CIVILIZATIONS</b>	<b>296</b>
SECTION 1 Mesoamerica	297
SECTION 2 The Andes	305
<b>CHAPTER 15 REVIEW</b>	311
<b>CHAPTER 16 COMING OF THE WESTERN EUROPEANS</b>	<b>312</b>
SECTION 1 The Spaniards	313
SECTION 2 The Portuguese	319
<b>CHAPTER 16 REVIEW</b>	323
<b>CHAPTER 17 WARS OF INDEPENDENCE</b>	<b>324</b>
SECTION 1 The Spanish Mainland	325
SECTION 2 Brazil and the Caribbean Islands	332
<b>CHAPTER 17 REVIEW</b>	339
<b>CHAPTER 18 THE EVOLVING POLITICAL SCENE</b>	<b>340</b>
SECTION 1 Mexico	341
SECTION 2 Responses to Change	349
SECTION 3 Latin America and the United States	355
FEATURE History and People: Archbishop Oscar Arnulfo Romero	361
<b>CHAPTER 18 REVIEW</b>	365
<b>CHAPTER 19 SOCIETY IN TRANSITION</b>	<b>366</b>
SECTION 1 Social Patterns	367
TABLE National Profiles/Latin America	369
SECTION 2 Economic Development	374
MAP Natural Resources and Industrial Centers of Latin America	376
MAP Land Use in Latin America	377
SECTION 3 Creativity	382
<b>CHAPTER 19 REVIEW</b>	391
<b>UNIT 4 REVIEW</b>	<b>392</b>



<b>CHAPTER 20 THE LAND AND EARLY PEOPLES</b>	<b>396</b>
<b>SECTION 1</b> The Environment	397
<b>MAP</b> A Natural Regions Map of the Middle East	398
<b>MAP</b> A Political Map of the Middle East	399
<b>SECTION 2</b> Wanderers and Settlers	403
<b>FEATURE</b> Using Geography Skills: Reading a Physical/Cultural Map	405
<b>CHAPTER 20 REVIEW</b>	407
<b>CHAPTER 21 ANCIENT KINGDOMS AND EMPIRES</b>	<b>408</b>
<b>SECTION 1</b> Mesopotamia	409
<b>SECTION 2</b> Egypt	417
<b>SECTION 3</b> Smaller Mediterranean States	422
<b>CHAPTER 21 REVIEW</b>	427
<b>CHAPTER 22 A CRADLE OF RELIGIONS</b>	<b>428</b>
<b>SECTION 1</b> Gods and Goddesses	429
<b>SECTION 2</b> Judaism	432
<b>SECTION 3</b> Christianity	436
<b>SECTION 4</b> Islam	441
<b>CHAPTER 22 REVIEW</b>	445
<b>CHAPTER 23 THE RULERS AND THE RULED</b>	<b>446</b>
<b>SECTION 1</b> The Islamic Empire	447
<b>SECTION 2</b> Invaders	450
<b>SECTION 3</b> European Domination	456
<b>CHAPTER 23 REVIEW</b>	459
<b>CHAPTER 24 RECENT YEARS</b>	<b>460</b>
<b>SECTION 1</b> National Identity	461
<b>SECTION 2</b> Arab-Israeli Conflict	467
<b>FEATURE</b> History and People: Women of Peace in Israel	473
<b>SECTION 3</b> Economic Development	474
<b>MAP</b> Middle East Natural Resources and Industrial Centers	476
<b>MAP</b> Middle East Land Use	476
<b>TABLE</b> National Profiles/The Middle East	480
<b>CHAPTER 24 REVIEW</b>	483
<b>CHAPTER 25 SOCIETY AND CREATIVITY</b>	<b>484</b>
<b>SECTION 1</b> Tradition and Change	485
<b>SECTION 2</b> Creativity	490
<b>CHAPTER 25 REVIEW</b>	497
<b>UNIT 5 REVIEW</b>	498

# THE MIDDLE EAST





# WESTERN EUROPE


## UNIT 6

500

<b>CHAPTER 26 THE ENVIRONMENT</b>	<b>502</b>
SECTION 1 Physical Setting	503
MAP A Natural Regions Map of Western Europe	504
MAP A Political Map of Western Europe	505
SECTION 2 Natural Regions	509
FEATURE Using Geography Skills: Reading a Special Purpose Map	511
SECTION 3 Early Cultures	513
<b>CHAPTER 26 REVIEW</b>	<b>515</b>
<b>CHAPTER 27 CLASSICAL GREECE</b>	<b>516</b>
SECTION 1 The Road to Democracy	517
SECTION 2 Rise and Decline	522
SECTION 3 Beliefs and Ideas	527
SECTION 4 The Arts, Science, and Society	531
<b>CHAPTER 27 REVIEW</b>	<b>537</b>
<b>CHAPTER 28 THE ROMAN ERA</b>	<b>538</b>
SECTION 1 The Roman Republic	539
SECTION 2 From Republic to Empire	544
SECTION 3 The Roman Empire	548
SECTION 4 Beliefs and Accomplishments	553
SECTION 5 The Byzantine Empire	559
<b>CHAPTER 28 REVIEW</b>	<b>565</b>
<b>CHAPTER 29 THE MEDIEVAL SCENE</b>	<b>566</b>
SECTION 1 The Early Middle Ages	567
SECTION 2 Stability Amid Instability	571
SECTION 3 Changing Times	578
SECTION 4 Artists, Artisans, and Philosophers	583
SECTION 5 The Rise of Nation-States	587
<b>CHAPTER 29 REVIEW</b>	<b>593</b>
<b>CHAPTER 30 THE RENAISSANCE AND THE REFORMATION</b>	<b>594</b>
SECTION 1 A New Way of Thinking	595
SECTION 2 The Printed Word and Science	600
SECTION 3 The Reformation	606
SECTION 4 Consequences of the Reformation	611
<b>CHAPTER 30 REVIEW</b>	<b>615</b>



<b>CHAPTER 31</b>	<b>EXPLORATION AND GOVERNMENTS</b>	<b>616</b>
SECTION 1	Age of Exploration	617
SECTION 2	Absolute Monarchies	624
SECTION 3	The Constitutional State	628
<b>CHAPTER 31 REVIEW</b>		633
<b>CHAPTER 32</b>	<b>EXPLODING IDEAS AND REVOLUTION</b>	<b>634</b>
SECTION 1	Science and Philosophy	635
SECTION 2	The Arts and Literature	638
SECTION 3	The French Revolution	644
SECTION 4	The Napoleonic Era	650
<b>CHAPTER 32 REVIEW</b>		655
<b>CHAPTER 33</b>	<b>THE INDUSTRIAL REVOLUTION</b>	<b>656</b>
SECTION 1	Machines and Materialism	657
SECTION 2	The Machine and Change	662
SECTION 3	New Economic Theories	665
SECTION 4	Science and Philosophy	668
SECTION 5	From Romanticism to Postimpressionism	673
<b>CHAPTER 33 REVIEW</b>		679
<b>CHAPTER 34</b>	<b>EUROPE WARRED AND THE WORLD FOLLOWED</b>	<b>680</b>
SECTION 1	The Era of Nationalism	681
SECTION 2	World War I	685
SECTION 3	The Rise of Dictators	693
SECTION 4	World War II	699
<b>CHAPTER 34 REVIEW</b>		705
<b>CHAPTER 35</b>	<b>A CHANGING WESTERN EUROPE</b>	<b>706</b>
SECTION 1	Postwar Developments	707
FEATURE	History and People: Robert Schuman	709
MAP	Western Europe Natural Resources and Industrial Centers	713
MAP	Western Europe Land Use	713
SECTION 2	A New Western Europe	714
SECTION 3	Thought, Art, and Science	723
SECTION 4	Looking Toward the Future	731
TABLE	National Profiles/Western Europe	733
<b>CHAPTER 35 REVIEW</b>		735
<b>UNIT 6 REVIEW</b>		736



# THE SOVIET UNION AND EASTERN EUROPE

## UNIT 7

738

<b>CHAPTER 36 THE LAND AND EARLY PEOPLES</b>	<b>740</b>
SECTION 1 Physical Environment	741
MAP A Natural Regions Map of the USSR and Eastern Europe	742
MAP A Political Map of the USSR and Eastern Europe	743
SECTION 2 Early Peoples	748
FEATURE Using Geography Skills: Exploring Language and Culture	749
<b>CHAPTER 36 REVIEW</b>	<b>751</b>
<b>CHAPTER 37 THE RISE OF THE RUSSIAN STATE</b>	<b>752</b>
SECTION 1 Kievan Russia	753
SECTION 2 Muscovy	757
SECTION 3 Building the Russian Empire	761
SECTION 4 Unrest at Home	767
<b>CHAPTER 37 REVIEW</b>	<b>771</b>
<b>CHAPTER 38 COMMUNISM IN THE SOVIET UNION</b>	<b>772</b>
SECTION 1 The Revolution	773
SECTION 2 Building the Soviet State	783
SECTION 3 Challenges to Communism	791
FEATURE History and People: Mikhail Gorbachev	795
MAP Soviet Union Natural Resources and Industrial Centers	796
MAP Soviet Union Land Use	797
<b>CHAPTER 38 REVIEW</b>	<b>801</b>
<b>CHAPTER 39 LIFE IN THE SOVIET UNION</b>	<b>802</b>
SECTION 1 Nationalities	803
SECTION 2 Religion	812
SECTION 3 Society	820
SECTION 4 The Arts	828
<b>CHAPTER 39 REVIEW</b>	<b>833</b>
<b>CHAPTER 40 EASTERN EUROPE</b>	<b>834</b>
SECTION 1 States of the West Slavs	835
SECTION 2 The Magyars, South Slavs, and Romanians	839
TABLE National Profiles/The Soviet Union and Eastern Europe	844
MAP Eastern Europe Natural Resources and Industrial Centers	845
MAP Eastern Europe Land Use	845
SECTION 3 Arts and Sciences	847
<b>CHAPTER 40 REVIEW</b>	<b>851</b>
<b>UNIT 7 REVIEW</b>	<b>852</b>



<b>EPILOGUE: THE WORLD TODAY</b>	<b>854</b>
SECTION 1   The Plight of the Planet	857
SECTION 2   People and Food	862
<b>EPILOGUE REVIEW</b>	866
<b>REFERENCE MATERIALS</b>	<b>867</b>
THE HUMAN EXPRESSION TIME LINE	868
WORLD MAP:   Political	874
WORLD MAP:   Physical	876
WORLD MAP:   Population Density	878
GLOSSARY	880
ACKNOWLEDGMENTS	890
INDEX	892



# MAPS, TABLES, GRAPHS, AND CHARTS

## THE STUDY OF CULTURE

Indo-European Language Family	8
-------------------------------	---

## SUB-SAHARAN AFRICA

Locator Map	25
A Natural Regions Map of Sub-Saharan Africa	26
A Political Map of Sub-Saharan Africa	27
Reserves of Important Industrial Minerals	34
Sub-Saharan Africa, 1914	33
Kingdom of Kush, c. 500 B.C.	41
Kingdom of Axum, c. A.D. 400	43
Bantu Migrations	44
Kingdoms of Luba and Lunda	46
Kingdom of the Congo, 1400s	47
Monomotapa Empire, 1400s	49
East African Coastal Cities	50
Empire of Ghana, c. 300s–1076	54
Empire of Mali, 1300s	56
Empire of Songhai, 1500s	57
Empire of Kanem-Bornu, c. 1550	58
Yoruba City-States	60
The Ashanti Union, c. 1700	61
Natural Resources and Industrial Centers of Sub-Saharan Africa	95
Land Use of Sub-Saharan Africa	97
Rural-Urban Shift in Selected African Nations	112
National Profiles/Sub-Saharan Africa	114–115

## SOUTH AND SOUTHEAST ASIA

Locator Map	129
A Natural Regions Map of South and Southeast Asia	130
A Political Map of South and Southeast Asia	131

India: Monsoons	133
National Profiles/South and Southeast Asia	137
Indus Valley Civilization, c. 2500–1500 B.C.	141
Maurya Empire Under Asoka, c. 250 B.C.	147
Gupta Dynasty, c. A.D. 400	149
Imperialism in India, 1857	159
Natural Resources and Industrial Centers of South Asia	173
Land Use of South Asia	173
Vietnamese Migrations	178
Malay Migrations	178
Trade in Southeast Asia	179
Khmer Migrations	180
Thai Migrations	182
Natural Resources and Industrial Centers of Southeast Asia	190
Land Use of Southeast Asia	190

## EAST ASIA

Locator Map	199
A Natural Regions Map of East Asia	200
A Political Map of East Asia	201
Latitude and Longitude	203
National Profiles/East Asia	206
Zhou Dynasty, c. 1000 B.C.	212
Han Dynasty, c. A.D. 100	213
Manchu Dynasty, 1800s	217
Foreign Powers in China, c. 1898	235
Natural Resources and Industrial Centers of China	240
Land Use of China	240
Comparative Statistics For the People's Republic of China and Taiwan in a Recent Year	252
Japanese Empire: 1895–1942	269
World War II in the Pacific	271
Natural Resources and Industrial Centers of Japan	274
Land Use of Japan	274



---

**LATIN AMERICA**

---

Locator Map	285
A Natural Regions Map of Latin America	286
A Political Map of Latin America	287
The El Niño Current	291
Olmec Civilization, c. 2000s–100s B.C.	297
Mayan Civilization, c. 1500 B.C.–A.D. 900	298
Toltec Civilization, c. A.D. 950	302
Aztec Civilization, c. 1200–1521	302
Chavin Civilization, c. 1000s–400s B.C.	305
Mochica-Chimú Civilizations	306
Inca Empire, c. 1200s–1533	309
Spanish Colonial Administration, 1790	317
Portuguese Colonial Administration, 1790	319
Independent South America, 1825	328
Mexico and United Provinces of Central America, 1825	331
Panama and the Canal Zone	363
National Profiles/Latin America	369
Change in Employment in Selected Countries Over 20 Years	372
Natural Resources and Industrial Centers of Latin America	376
Land Use of Latin America	377

---

**THE MIDDLE EAST**

---

Locator Map	397
A Natural Regions Map of the Middle East	398
A Political Map of the Middle East	399
Fertile Crescent	401
Major Reserves of Oil in the World	402
Elevation Map	405
Ancient Cities	406
Sumerian Civilization, c. 2800 B.C.	409
Akkadian Empire, c. 2300s B.C.	411
Babylonian Empire, c. 1760 B.C.	411
Assyrian Empire, c. 671 B.C.	413
New Babylonian Empire, c. 570 B.C.	413
Persian Empire, c. 500s B.C.	415
Seleucid Dynasty, c. 200s B.C.	416
Old Kingdom, c. 3000 B.C.	418
Empire Period, c. 1450 B.C.	419

Phoenician Sphere of Influence, c. 500s B.C.	423
Kingdom of David and Solomon, c. 1000–900 B.C.	424
Hebrews, c. 933–912 B.C.	425
Major World Religions	433
Islamic Empire Under Muhammad, c. A.D. 632	447
Umayyad Dynasty, c. A.D. 632–750	449
Abbasid Dynasty, c. 1200s	449
States of the Crusaders	451
Mongol Invasions, c. 1200s	453
Ottoman Empire, c. 1683	454
Middle East, 1914	456
Mandates	458
Israel, 1948	470
Israel, 1967	471
Israel, 1973	474
Israel, 1990	474
Natural Resources and Industrial Centers of the Middle East	476
Land Use of the Middle East	476
OPEC Nations	478
National Profiles/The Middle East	480
Oil Production of Selected Countries in a Recent Year	481

---

**WESTERN EUROPE**

---

Locator Map	503
A Natural Regions Map of Western Europe	504
A Political Map of Western Europe	505
Resource and Population Map of Germany	511
Athens in the Age of Pericles, c. 450 B.C.	523
Empire of Alexander the Great	525
Ancient Italy	539
Roman Republic, c. 133 B.C.	541
Roman Empire at Its Peak, c. A.D. 117	549
Invasions of the Visigoths, c. A.D. 300s–500s	550



Invasions of the Huns, c. A.D. 300s–500s	552
Invasions of the Vandals, c. A.D. 400s	552
Byzantine Empire Under Justinian, A.D. 527–565	559
Charlemagne's Empire	567
Invasions of the Vikings, c. A.D. 700s–1000s	568
Holy Roman Empire, c. 1000	592
European Voyages of Exploration	617
The Empire of Napoleon	651
Europe After the Congress of Vienna, 1815	654
Italy in 1852 Before Unification	682
Prussia, 1866	683
German Empire, 1871	684
European Alliances, 1914	690
Europe After the Treaty of Versailles, 1919	691
World War II in Europe	701
Western Europe Natural Resources and Industrial Centers	713
Western Europe Land Use	713
National Profiles/Western Europe	733

---

## THE SOVIET UNION AND EASTERN EUROPE

---

Locator Map	741
A Natural Regions Map of the USSR and Eastern Europe	742
A Political Map of the USSR and Eastern Europe	743
Exploring Language and Culture	749
Kievan Russia, 1054	753
Russia, 1613	761
Russia, 1914	777
Soviet Union Natural Resources and Industrial Centers	796
Soviet Union Land Use	797
Migrations, A.D. 500–1000	835
National Profiles/The Soviet Union and Eastern Europe	844
Eastern Europe Natural Resources and Industrial Centers	845
Eastern Europe Land Use	845

# SOCIAL STUDIES SKILLS AND FEATURES

---

## PROLOGUE: THE STUDY OF CULTURE

---

Comparing and Contrasting	21
Using Maps	21

---

## SUB-SAHARAN AFRICA

---

Using Geography Skills:	
Reading a Historical Map	33
Making Special Maps	39
Making a Table	63
Writing a Summary	79
Using Special Maps	79
History and People: Nelson Mandela	90
Debating an Issue	99
Predicting Alternative Futures	123
Using Bar Graphs	123
Applying Chronology Skills	124
Determining Causes	125
Using Sources	125

---

## SOUTH AND SOUTHEAST ASIA

---

Using Geography Skills:	
Reading a Climatic Map	133
Negotiating	139
Cause and Effect	157
Writing an Essay	157
History and People: Benazir Bhutto	171
Debating an Issue	175
Making a Time Line	175
Forming a Generalization	193
Making a Chart	193
Applying Chronology Skills	194
Supporting an Opinion	195
Using Sources	195

---

## EAST ASIA

---

Using Geography Skills:	
Understanding Latitude and Longitude	203



Using Statistics	209
Writing a Report	209
Making a Map	253
History and People: Soichiro Honda	275
Making a Time Line	279
Applying Chronology Skills	280
Making Comparisons	281
Using Sources	281

---

## **LATIN AMERICA**

---

Using Geography Skills:	
Reading a Thematic Map	291
Classifying	295
Making a Chart	295
Making a Historical Map	311
Recognizing Stereotypes	323
Using a Flow Chart	323
Writing a Paragraph	339
Making a Time Line	339
History and People:	
Archbishop Oscar Arnulfo Romero	361
Predicting Alternative Futures	365
Debating an Issue	365
Applying Chronology Skills	392
Using Sources	393

---

## **THE MIDDLE EAST**

---

Using Geography Skills:	
Reading a Physical/Cultural Map	405
Writing a Paragraph	407
Working with Hypotheses	427
Using a Map for Comparisons	427
Using Pie Graphs	445
Testing a Hypothesis	459
History and People:	
Women of Peace in Israel	473
Debating an Issue	483
Using a Statistical Table	483
Using Primary Sources	497
Applying Chronology Skills	498
Making Predictions	499
Using Sources	499

---

## **WESTERN EUROPE**

---

Using Geography Skills:	
Reading a Special Purpose Map	511
Analyzing Geography	515
Recognizing Values	537
Summarizing	537
Recognizing Values	593
Using a Flow Chart	593
Using Primary Sources	615
Cause and Effect	633
Making a Time Line	633
Expressing Problems Clearly	655
Forming a Generalization	655
Comparing Points of View	679
Analyzing Economics	679
Interpreting Cartoons	679
Making Comparisons	705
Recognizing Propaganda	705
History and People: Robert Schuman	709
Negotiating	735
Applying Chronology Skills	736
Understanding Geography	736
Predicting Alternative Futures	737
Using Sources	737

---

## **THE SOVIET UNION AND EASTERN EUROPE**

---

Using Geography Skills:	
Exploring Language and Culture	749
Writing a Paragraph	751
Writing an Essay	771
History and People: Mikhail Gorbachev	795
Predicting Alternative Futures	801
Relating Past to Present to Future	833
Holding a Panel Discussion	833
Preparing a Chart	851
Applying Chronology Skills	852
Using Sources	853
Developing Historical Empathy	853

---

## **EPILOGUE: THE WORLD TODAY**

---

Citizenship in Action	866
Making a Graph	866