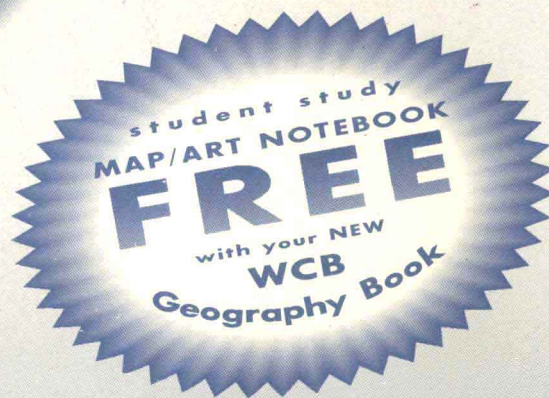


student study
MAP/ART NOTEBOOK



Human and Cultural Geography

A Global Perspective

Get more out of your study of Human and Cultural Geography with a STUDENT STUDY MAP/ART NOTEBOOK. This indispensable study aid duplicates key diagrams from the text and classroom transparencies, as well as handy base maps. Enhance your classroom time with these proven benefits:


- Make notetaking **more efficient** without the need to make hurried sketches.
- Concentrate on the concept being presented and **avoid the distraction** of duplicating illustrations in your notes.
- See labels and **details clearly** that are often hard to decipher on overheads.
- **Improve your grades** and your understanding of key geographic concepts.
- **Save money** with this free supplement when purchasing a new textbook.

Remember, this excellent study aid is available free only when you purchase a new WCB textbook!

FRED M. SHELLEY

AUDREY E. CLARKE

student study
MAP/ART NOTEBOOK



Human and Cultural Geography

A Global Perspective

FRED M. SHELLEY

AUDREY E. CLARKE



Wm. C. Brown Publishers

Dubuque, IA Bogota Boston Buenos Aires Caracas Chicago
Guilford, CT London Madrid Mexico City Sydney Toronto



Wm. C. Brown Communications, Inc.

President and Chief Executive Officer *G. Franklin Lewis*
Senior Vice President, Operations *James H. Higby*
Corporate Senior Vice President, President of WCB Manufacturing *Roger Meyer*
Corporate Senior Vice President and Chief Financial Officer *Robert Chesterman*

The credits section for this book begins on page 79 and
is considered an extension of the copyright page.

Copyright © 1994 by Wm. C. Brown Communications, Inc. All
rights reserved

A Times Mirror Company

ISBN 0-697-27634-1

No part of this publication may be reproduced, stored in a retrieval
system, or transmitted, in any form or by any means, electronic,
mechanical, photocopying, recording, or otherwise, without the
prior written permission of the publisher.

Printed in the United States of America by Wm. C. Brown Communications, Inc.,
2460 Kerper Boulevard, Dubuque, IA 52001

10 9 8 7 6 5 4 3 2 1

TO INSTRUCTORS AND STUDENTS

This STUDENT STUDY MAP/ART NOTEBOOK is **free** with a new textbook to all students. The notebook contains illustrations from the transparency set available with this textbook, as well as blank maps.

The notebook allows students to concentrate on what is being presented in class and to take meaningful notes without having to make hurried sketches of the transparency overhead. Students are free to annotate the figures with marginal notes to enhance their understanding of the concept. The notebook figures also eliminate the problem of being

unable to clearly read labels on the overhead in a large classroom setting.

The base maps can be used to supplement those used by the instructor during lectures. They can also be used for classroom exercises, quizzes, and homework assignments. Use these handy reference tools to enhance your geographic understanding of the world.

The pages of the notebook are perforated and three-hole punched, so that they can be removed and placed in a personal binder for study or review, or to create space for additional notes.

DIRECTORY OF NOTEBOOK FIGURES

TO ACCOMPANY SHELLEY/CLARKE

HUMAN AND CULTURAL GEOGRAPHY: A GLOBAL PERSPECTIVE, 1E

Chapter 1

Earthquake and Volcanic Activity
Figure CO1-A
Fault Lines of California
Figure CO1-B
San Francisco Bay Area Earthquake
Damage Figure CO1-C
Process of Diffusion Figure 1-6
Contagious and Hierarchical
Diffusion (Levi® jeans) Figure 1-7
Formal and Functional Regions
Figure 1-10
Map Projections Figure B1-2A
Concept Maps Figure 1-14

Chapter 2

Tanomami Culture Region
Figure CO2-C
Culture Hearths Figure 2-6
International Trade in Resources
Figure 2-10
Colonialism by European Nations
Figure 2-12
Nationalist Movements in Europe
Figure 2-14
Distribution of American Ethnic Groups
Figure 2-15
African-American Distribution
Figure 2-16
Hispanic-American Distribution
Figure 2-17
Gender and Illiteracy Figure 2-18

Chapter 3

World Population Density
Figure 3-2
Population and Agricultural Density
Figure 3-3
Fertility Rates Figure 3-4a
Death Rates Figure 3-4b
Natural Increase Figure 3-4c
Population Pyramids Figure 3-5
World Population Growth Figure 3-6

Demographic Transition Model
Figure 3-7

Chapter 4

Population of Chinese Americans
Figure CO4-A
World Language Families
Figure 4-2

Chapter 5

Religions of the World Figure 5-1
Catholics and Protestants in Europe
Figure 5-5

Chapter 6

Major-League Baseball Diffusion
Figure 6-10
College Football Networks
Figure 6-12

Chapter 7

World Agricultural Regions Figure 7-3
The Green Revolution Figure 7-8
von Thünen Model Figure 7-12
Distortion of the Model Figure 7-13

Chapter 8

Industrial Regions of the World
Figure 8-2
Coal Resources and Industry in Europe
Figure 8-3
Japanese Auto Exports Figure 8-13
Newly Industrialized Countries
Figure 8-14
Distribution of Women in Labor Force
Figure CT8

Chapter 9

Automobile Ownership by Country
Figure 9-4
Connectivity Figure 9-8
U.S. Auto Imports and Exports
Figure 9-10
European Community Figure 9-11

19

21

22

24

26

27

29

30

32

33

34

34

35

36

37

37

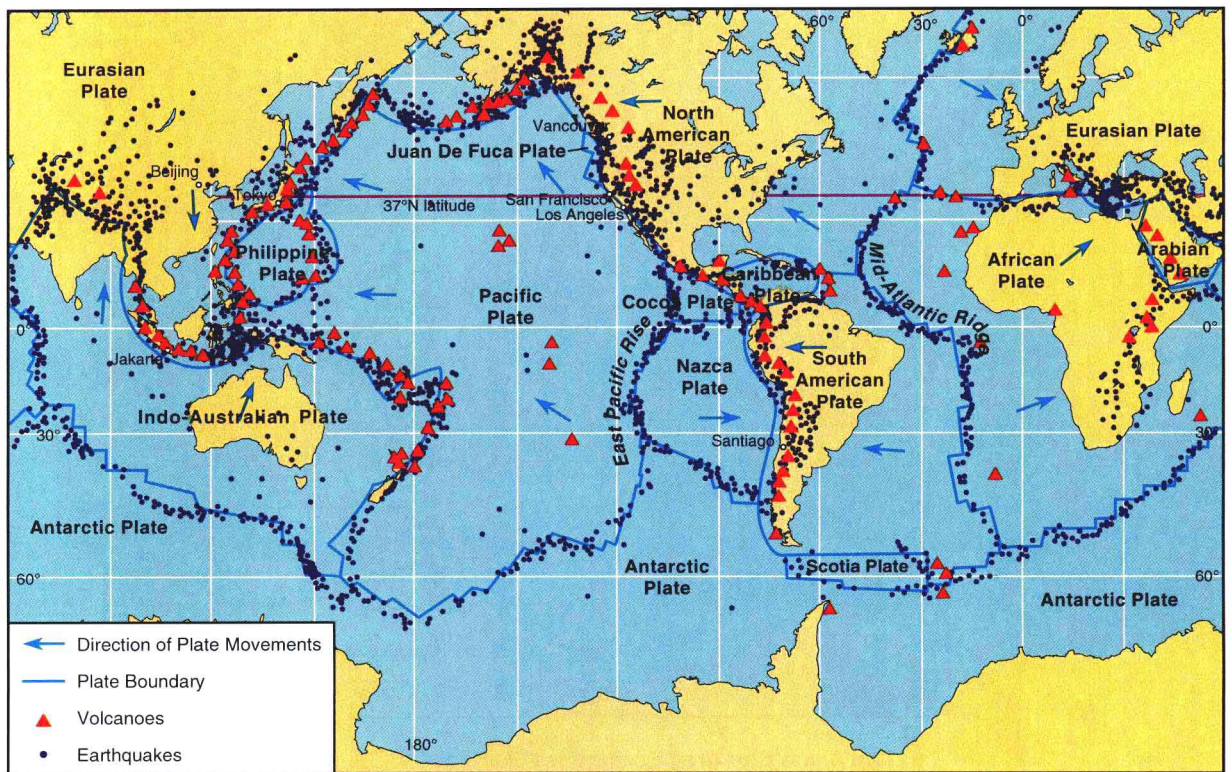
38

38

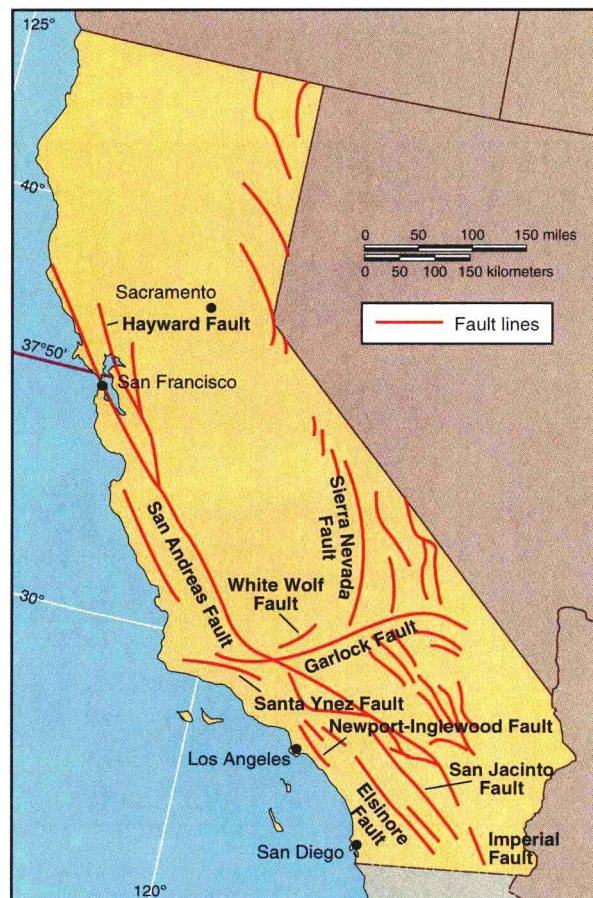
39

39

International Petroleum Trade Figure 9-12	40	The Hydrologic Cycle Figure 13-6	57
Foreign Investments in the U.S. Figure B9-1	41	Oil Spills in the Persian Gulf Figure B13-2	57
Spring-Break Migration Figure B9-2	43	Desertification Figure 13-9	58
World Literacy Rates Figure 9-19	43	Tropical Rainforests of the World Figure 13-14	58
Chapter 10		Chapter 14	
Urban Population Figure 10-3	44	AIDS Death Rates by State Figure CO14-A	59
Population Density, Land Values, and City Center Figure 10-12	46	Diffusion of AIDS Figure 14-1	60
Concentric Zone Model Figure 10-13a	46	Model of Economic Development Figure 14-2	60
Sector Model Figure 10-13b	47	Nuclear Power Figure 14-6	61
Multiple-nuclei Model Figure 10-13c	48	Crime Rates by State Figure 14-9	61
World Models of Urban Structure Figure 10-15	49	Wage Rates and Welfare Figure 14-10	62
Location and Growth of Large Cities Figure CT10	49	High School Dropouts by State Figure CT14	62
Chapter 11		Base Maps	
Democracies of the World Figure 11-4	50	World Map, Robinson projection	63
Techniques of Gerrymandering Figure 11-13	50	North America	64
People per Physician Figure 11-16	51	United States	65
Distribution of Presidential Votes, 1992 Figure CT11	52	Canada	66
Chapter 12		Central America	67
The British Commonwealth and the French Community Figure 12-12	53	South America	68
OPEC Figure 12-13	53	Europe	69
Ocean Resources Figure 12-15	54	Former USSR	70
Distribution of Multinational States Figure CT12	54	Africa	71
Claims to Antarctic Territory Figure 12-16	55	South Asia	72
Chapter 13		East Asia	73
Patterns of Acid Rain Figure 13-1	56	Middle East	74
The Greenhouse Effect Figure 13-3	56	South Pacific	75
		Pacific Rim	76
		Antarctica	77
		North Pole	78



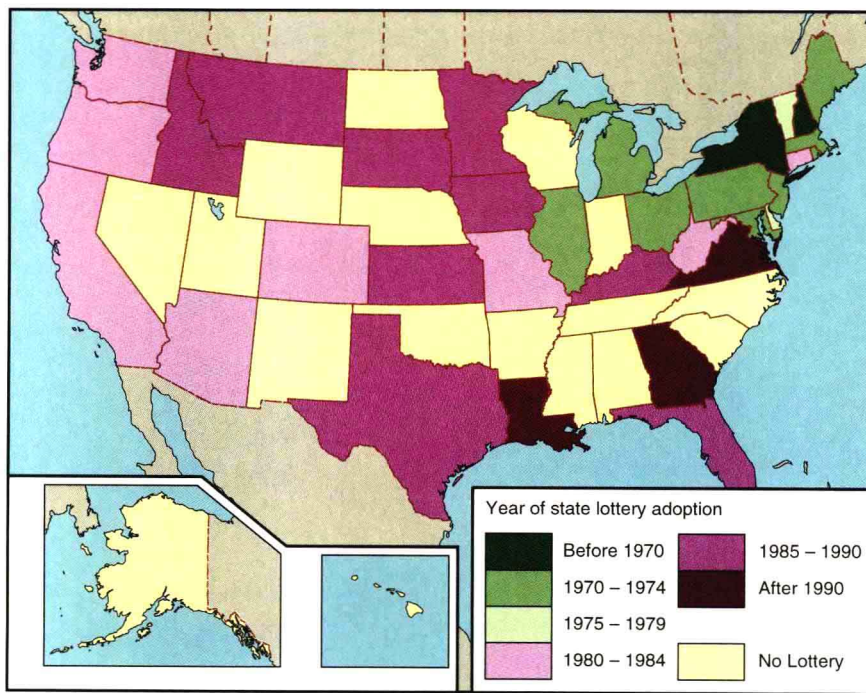
Earthquake and Volcanic Activity
Figure CO1-A



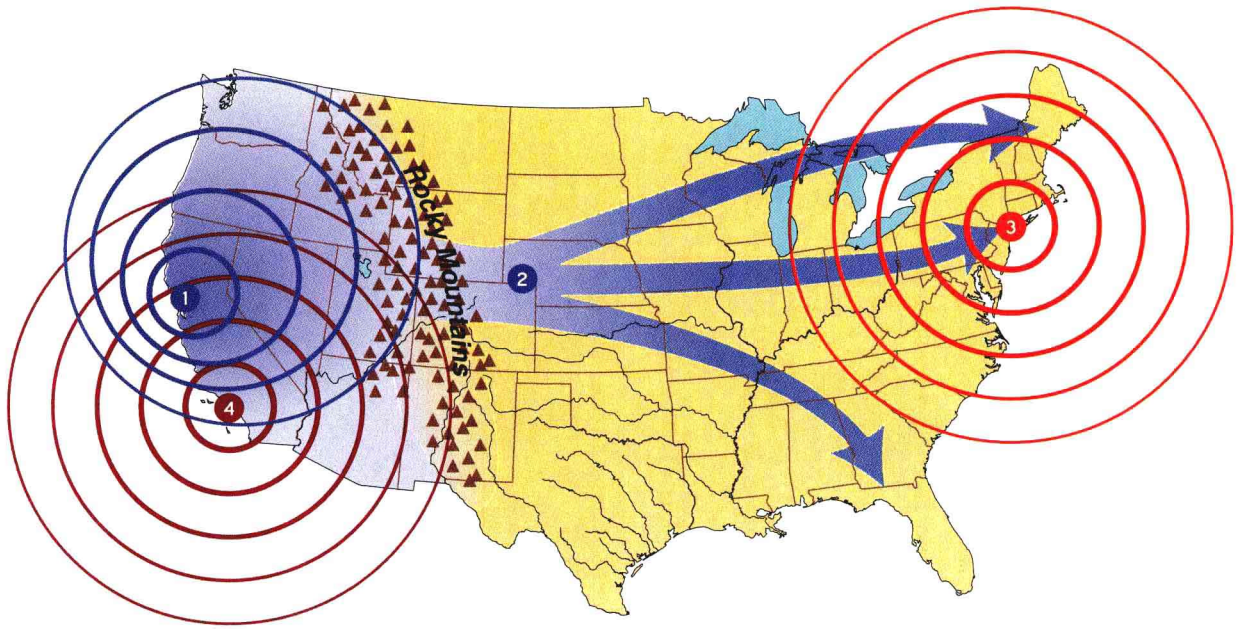
Fault Lines of California
Figure CO1-B



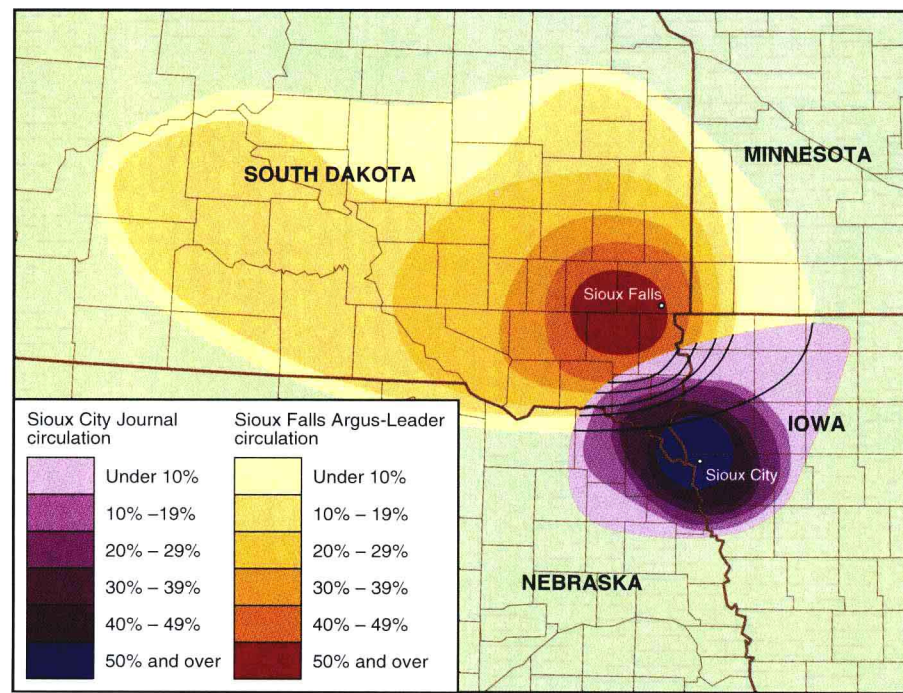
San Francisco Bay Area Earthquake Damage
Figure CO1-C



Process of Diffusion
Figure 1-6

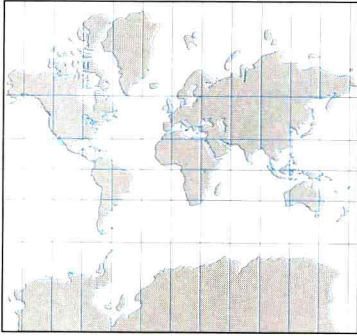


Contagious and Hierarchical Diffusion (Levi® jeans)
Figure 1-7

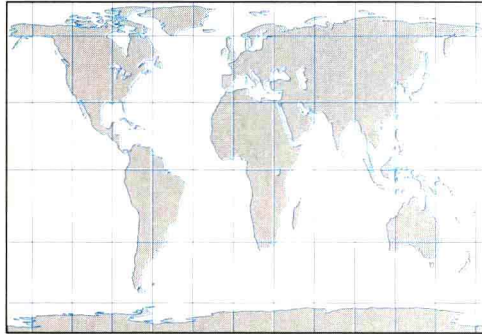


Formal and Functional Regions
Figure 1-10

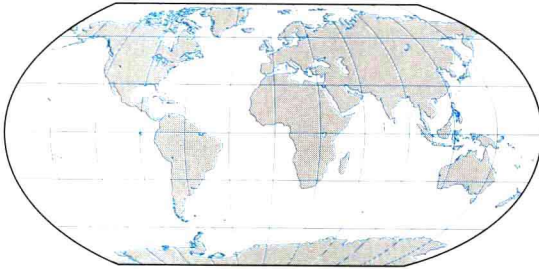
A. Mercator



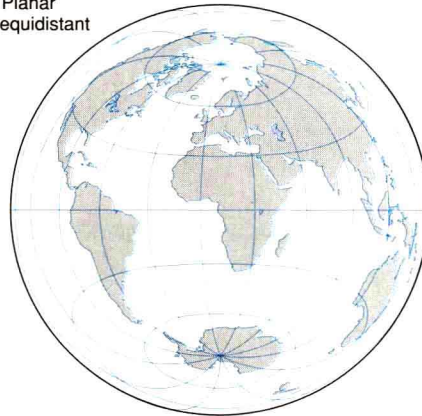
D. Peters



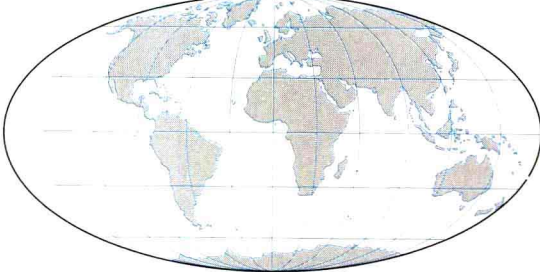
B. Robinson



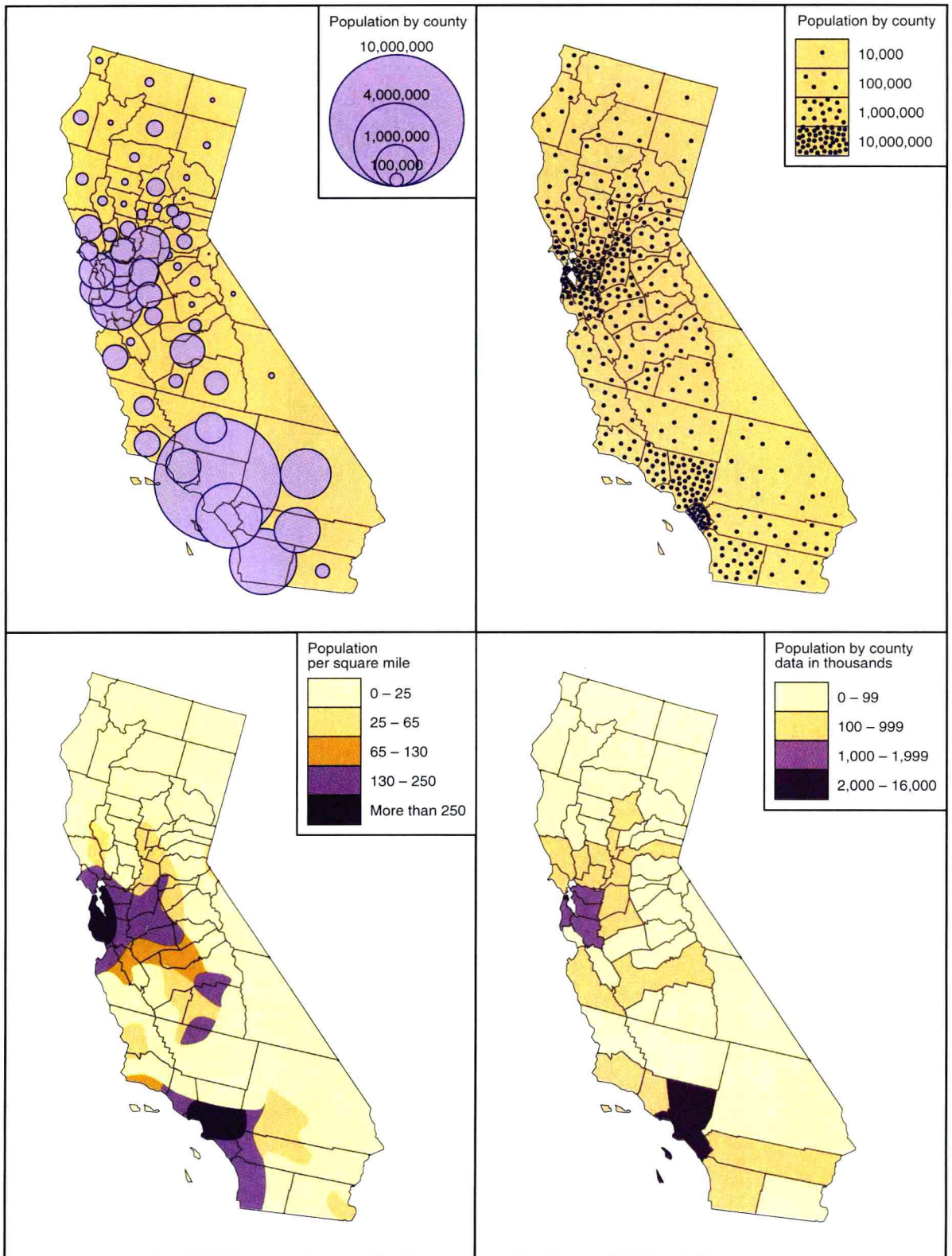
E. Planar
equidistant



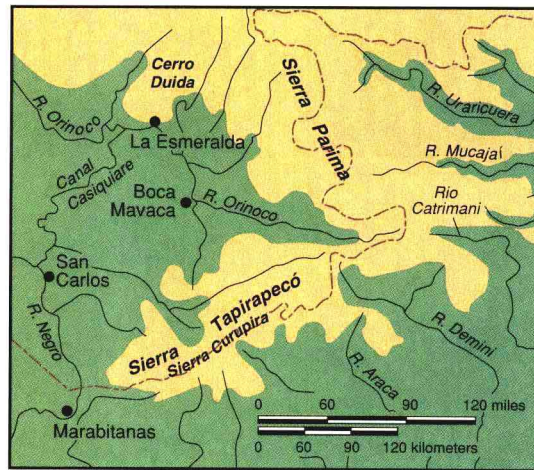
C. Mollweide



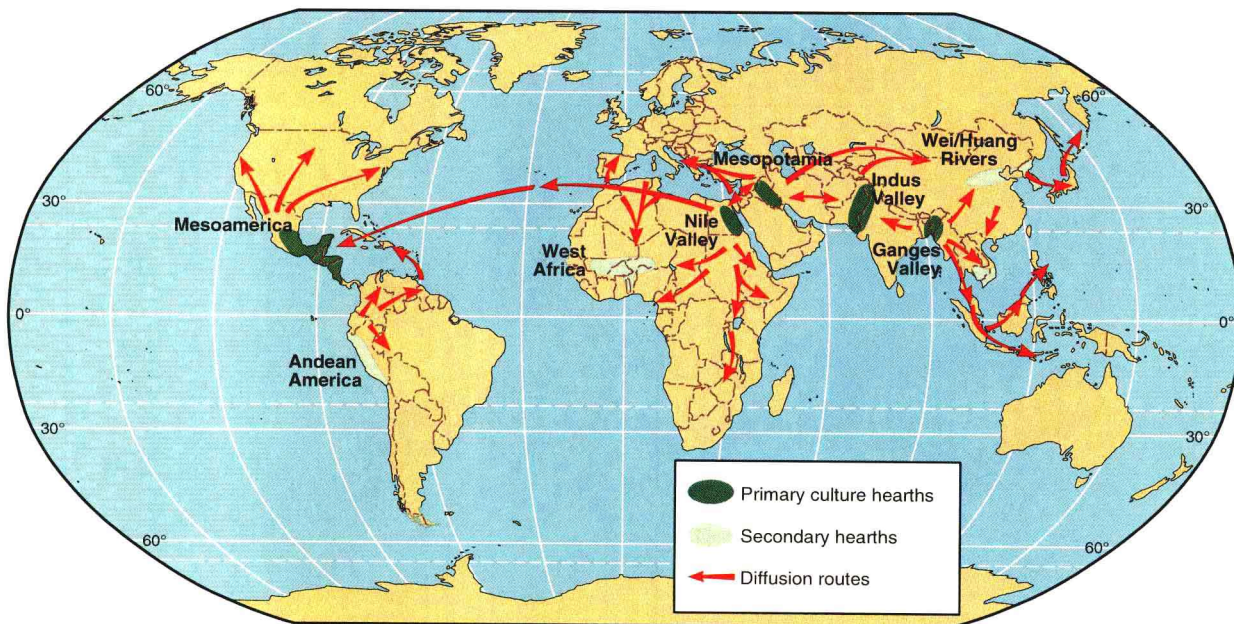
Map Projections
Figure B1-2A



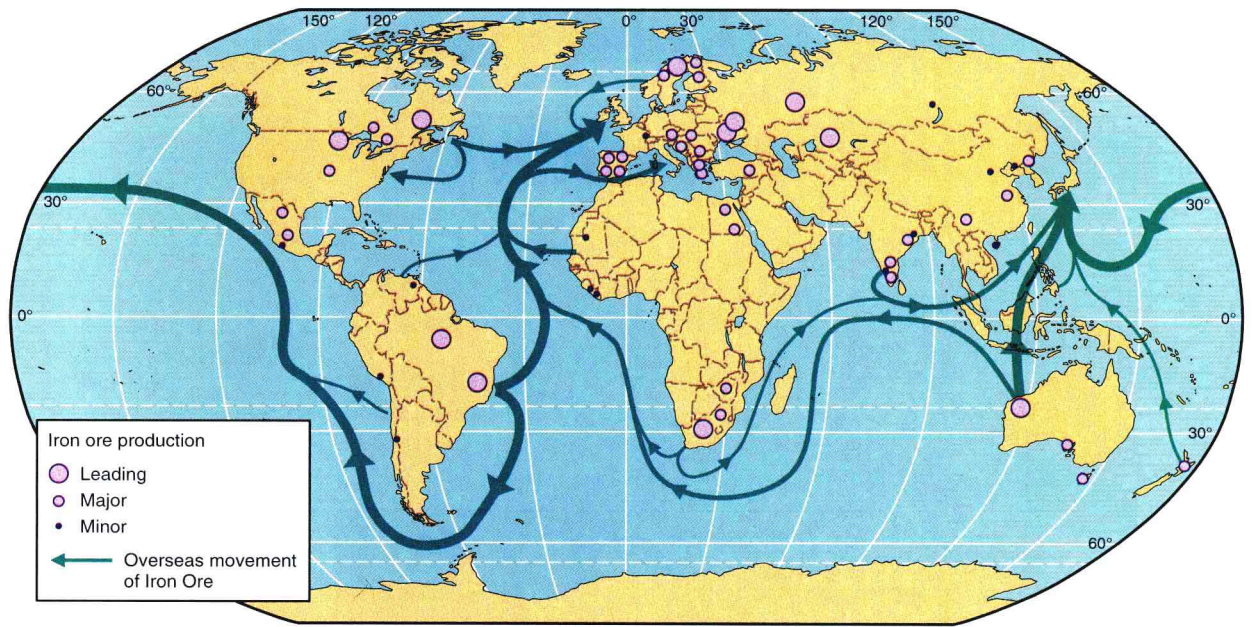
Concept Maps
Figure 1-14



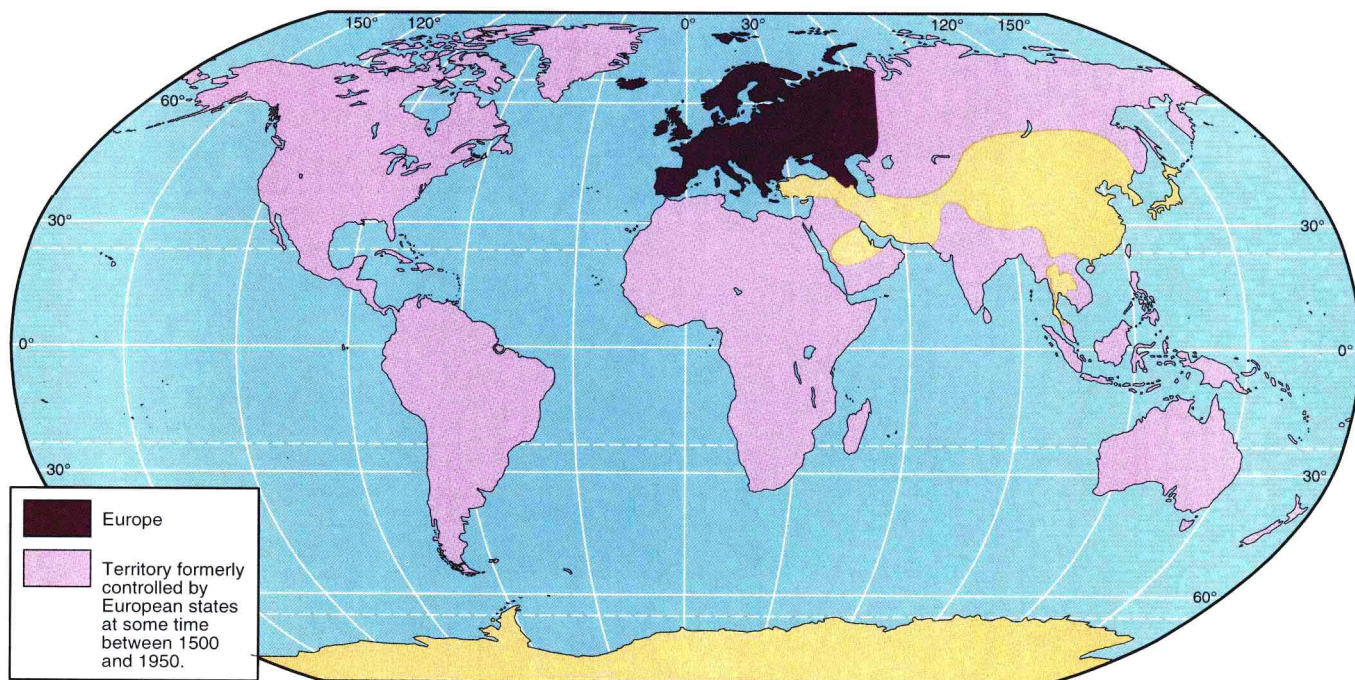
Yanomami Culture Region
Figure CO2-C



Culture Hearths
Figure 2-6



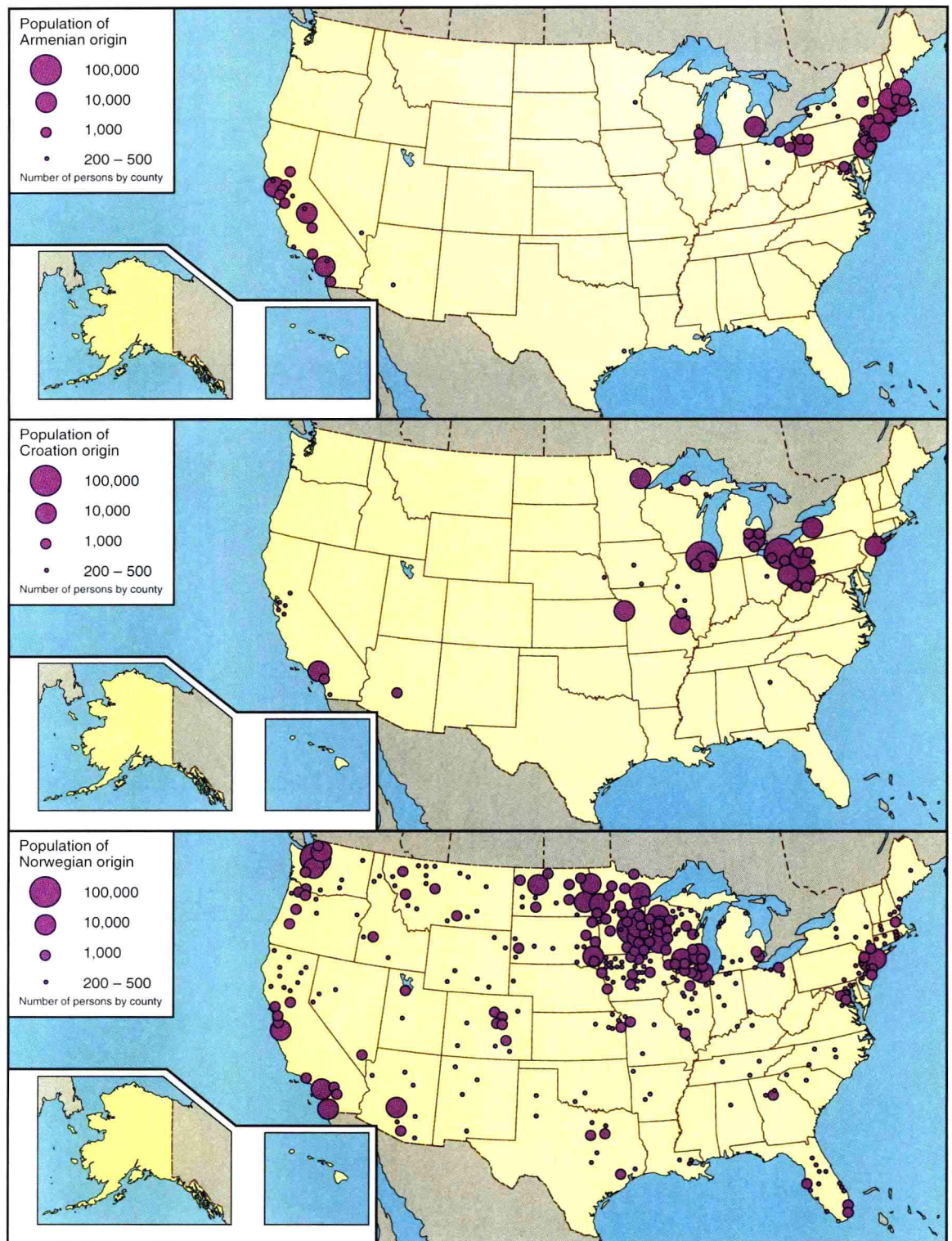
International Trade in Resources
Figure 2-10



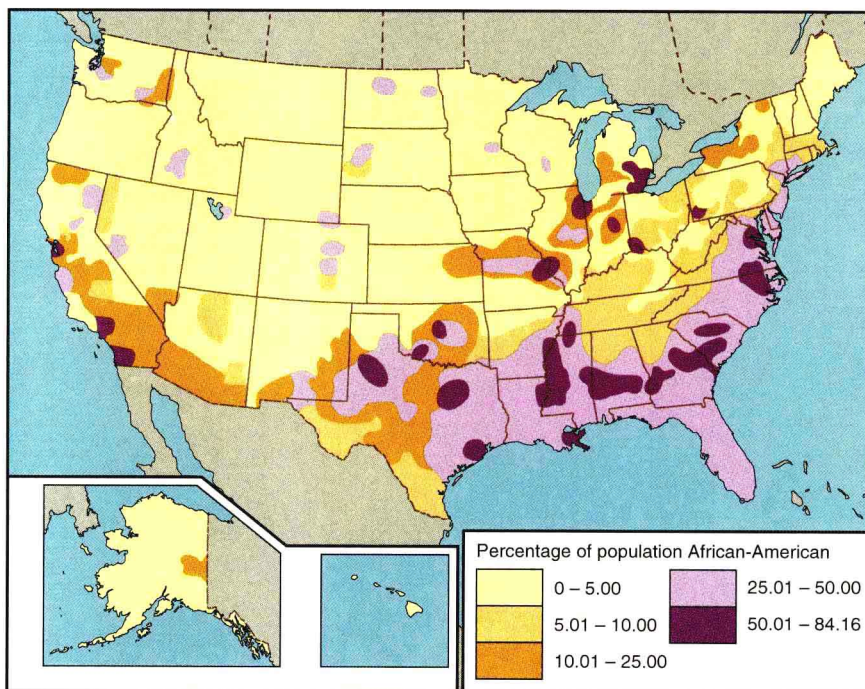
Colonialism by European Nations
Figure 2-12



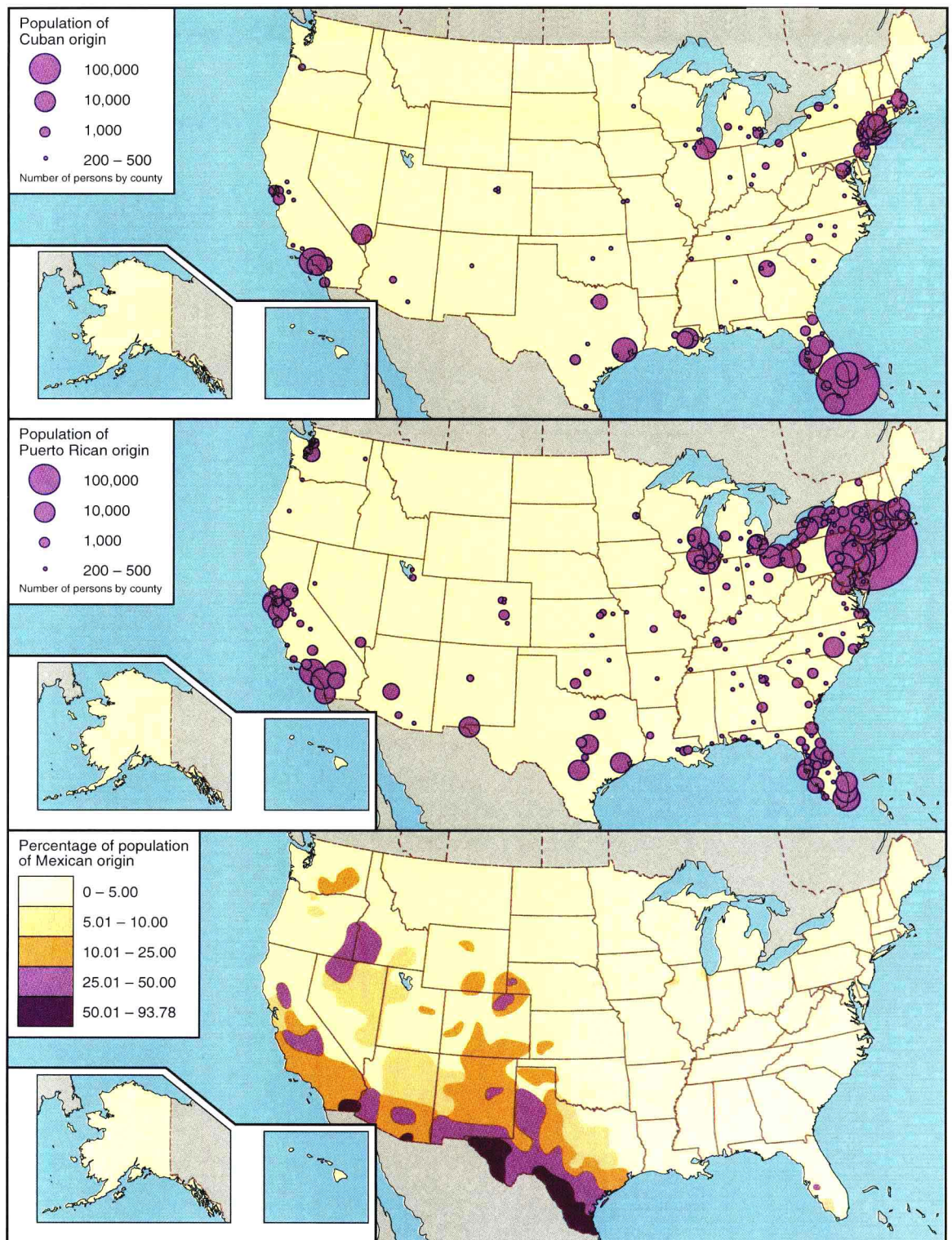
Nationalist Movements in Europe
Figure 2-14



Distribution of American Ethnic Groups
Figure 2-15



African-American Distribution
Figure 2-16



Hispanic-American Distribution
Figure 2-17