

中国国家旅游 杂志出品
CHINA NATIONAL TRAVEL

DISCOVER
YANGSHUO
醉美
阳朔

阳朔旅游 摄影指南

A Photo Traveller's Guide
to Yangshuo

滕彬◎著
By Teng Bin



龍門書局

中国摄影出版社



阳朔旅游 摄影指南

W. Photo-Travel Guide
for Yangshuo

第一版
1990年10月



阳朔旅游 摄影指南

A Photo Traveller's Guide
to Yangshuo

滕彬◎著
By Teng Bin

图书在版编目 (CIP) 数据

醉美阳朔: 阳朔旅游摄影指南 / 滕彬著. —北京: 龙门书局, 2012. 8

ISBN 978-7-5088-3853-3

I. ①醉… II. ①滕… III. ①旅游指南—阳朔县—摄影集 IV. ①K928.967.4-64

中国版本图书馆 CIP 数据核字 (2012) 第 174571 号

责任编辑: 周晓娟 王晓婷 / 责任校对: 杨慧芳
责任印刷: 华程 / 封面设计: 张世杰

龍 門 書 局 出版

北京东黄城根北街 16 号

邮政编码: 100717

<http://www.sciencep.com>

中国科技出版传媒集团新世纪书局策划

北京瑞禾彩色印刷有限公司印刷

中国科技出版传媒集团新世纪书局发行 各地新华书店经销

*

2012 年 10 月第一版

2012 年 10 月第一次印刷

开本: 16 开

印张: 9

字数: 64 000

定价: 40.00 元

(如有印装质量问题, 我社负责调换)



序


醉美阳朔 阳朔旅游摄影指南

《醉美阳朔——阳朔旅游摄影指南》与广大游客和摄影爱好者见面了，这是桂林本土摄影家滕彬先生的最新力作，是他从事摄影多年，集体会、经验、实践、探索与追求的结晶，更是他在摄影艺术上创新意识最佳体现。对于初来阳朔的游客和摄影爱好者，这本摄影指南将会引领您欣赏到阳朔山水甲桂林的秀丽景色，会引导您到最佳景点摄取自然风光之美，同时也会让您的身影与美景融为一体，成就人与自然的和谐之美。

有了这本书，只要按图索骥，您的行程会少走许多弯路，匀出更多的时间来观赏每个景点；有了这本书，在有限的时间内您会找到最佳拍摄角度，快速捕捉到最美的瞬间，从而在旅游和摄影中发现美，欣赏美，追求美，享受美。

“桂林山水甲天下，阳朔堪称甲桂林，群峰倒影山浮水，无水无山不入神”。《醉美阳朔——阳朔旅游摄影指南》是一本以人为本、心系大众的书，出版发行此书对阳朔旅游业的发展有很重要的意义，在此感谢滕彬先生。


中国摄影家协会理事
中国摄影著作权协会理事
广西摄影家协会主席兼秘书长



2012年9月

目 录

CONTENTS



序言 003

历史遗踪 008

Historic Interest

- 010 富里桥
Fuli Bridge
- 012 旧县民居
Residential Buildings of Jiuxian Village
- 014 郎梓古寨
The Ancient Village of Langzi
- 016 葡萄古石城
The Ancient Stone Village in Putao
- 018 仙桂桥
Xiangui Bridge
- 020 兴坪古镇
The Ancient Town of Xingping
- 022 兴坪渔村
Yucun Village
- 024 遇龙桥
Yulong Bridge

风土人情 028


Local Customs

- 030 白沙渔火
Baisha Fishing Lights
- 032 漓江捕鱼
Fishing on Lijiang River
- 036 漓江鱼鹰
Lijiang Cormorants
- 038 西街风情
West Street
- 042 印象·刘三姐
Impression Liu Sanjie





自然风光 046 Natural Scenery



- | | |
|---|---|
| 048 矮山风光
Aishan Village | 088 漓江红帆
Red Sail on the Lijiang River |
| 050 碧莲峰远眺
Green Lotus Peak | 090 相公山
Xianggong Hill |
| 052 朝板山风光
Chaoban Hill | 094 莲花岩
Lotus Cave |
| 054 翠屏田园风光
Rural Scenery at Cuiping | 096 葡萄田园风光
Rural Scenery in Putao |
| 058 大榕树
Big Banyan | 098 奇山秀水
Scene on Twenty-Yuan Bill |
| 060 东郎山
Donglang Hill | 100 山水公园
Shanshui Park |
| 062 东岭朝霞
East Ridge at Sunrise | 102 世外桃源
Shi Wai Tao Yuan |
| 064 凤楼美景
Fenglou | 104 书童山
Shutong Hill |
| 068 高田风光——工农桥上拍摄日出
Gaotian Viewed from Gongnong Bridge | 106 五指山风光
Wuzhi Hill |
| 070 高田风光——鸡窝渡村拍摄日出
Gaotian Viewed from Jiwodu Village | 108 西郎山
Xilang Hill |
| 072 高田风光——田家河畔拍摄骆驼过江
Gaotian Viewed from the Bank of the Tianjia River | 110 西塘风光
Xitang |
| 074 黄布滩风光
Huangbu Shoal | 112 下龙风光
Xialong |
| 078 金宝河风光
The Jinbao River | 114 兴坪佳境
Fine Scenery at Xingping |
| 080 九马画山
Nine-Horse Mural Hill | 118 杨堤风光
Scenery at Yangdi |
| 082 浪石美景
Langshi | 122 遇龙河风光
The Yulong River |
| 086 老寨山
Laozhai Hill | 124 月亮山
Moon Hill |
| | 126 卓笔峰风光
Zhuobi Peak |

目 录

CONTENTS



佳作欣赏 128

Works Appreciation

- 130 漓江渔歌
Fishing on the Lijiang River
- 131 千山如画 漓水似镜
The picturesque landscape and mirror-like Lijiang River
- 133 山水美如画
Magnificent Mountains and Rivers
- 134 雾锁群山
Mountains enveloped in dreamy mist
- 135 舟行青山顶 人醉画廊中
Each turn of the boat affords a different scenery
- 137 万点奇峰千幅画
Fleeting Clouds and Floating Hills
- 138 云浮千峰
Mountains Submerged in A Sea of Clouds
-

摄影手记 139

Photography Diary




历史遗踪


Historic Interest



010 富里桥
Fuli Bridge



012 旧县民居
Residential Buildings of Jiuxian Village



014 郎梓古寨
The Ancient Village of Langzi




016 葡萄古石城
The Ancient Stone Village in Putao



018 仙桂桥
Xiangui Bridge



020 兴坪古镇
The Ancient Town of Xingping



022 兴坪渔村
Yucun Village




024 遇龙桥
Yulong Bridge

富里桥

富里桥位于阳朔县白沙镇境内，始建于明代永乐年间，距今已有500多年历史。桥长30米，高10米，宽5米，是阳朔县最高的单拱石桥，与遇龙河上的遇龙桥、仙桂桥一起被称为阳朔三大古石桥。富里桥造型独特美观，水中倒影似一轮满月，周边的景色秀美，群山环抱的山水，阡陌如织的田园，让人流连忘返。

交通指南

1. 从阳朔乘坐到金保乡的班车，经白沙在金龙桥下车后，往北步行约1公里即可到达。
2. 自驾车或租自行车，在没有到达金龙桥前有一路口右转，经岩塘村约2公里即可到达。如有不明之处可随时询问当地村民。



F18, 1/125s (光圈优先 曝光补偿-0.7 ISO3200) · 尼康D3s (AF24-70mm镜头) · 2010年10月

F18, 1/125s (A mode, -0.7EV, ISO3200), Camera: Nikon D3s (AF24-70mm), October 2010

摄影提示

1. 富里桥拍摄比较单一，可根据各自不同的需要在桥周边拍摄。
2. 拍摄富里桥四季皆宜，适合使用广角镜头。

Photography Tips


1. There are not many angles and perspectives to choose from, but you can shoot around the bridge to your personal liking.
2. All seasons are favorable for shooting. It is suggested to shoot with a wide-angle lens.

Fuli Bridge

Located within the boundaries of Baisha Town, Yangshuo County, Fuli Bridge was built over 500 years ago in the Ming Dynasty. The bridge measures 30 metres in length, 10 metres in height and 5 metres in width. It is the tallest single arch stone bridge in Yangshuo and one of the top three ancient bridges in the county (the other two being Yulong Bridge and Xiangui Bridge over the Yulong River). Fuli Bridge has a unique and attractive appearance. With its reflection in the water, the arch bridge resembles a perfect full moon. The bridge is set in beautiful surroundings, amidst hills and paddy fields. The view is impressive.

How to Get There

1. Take the Yangshuo-Jinbao bus, after passing Baisha get off at Jinlong Bridge, and then walk northward about one kilometre.
2. If driving a car or renting a bicycle, take the right turn before Jinlong Bridge, proceed through Yantang Village for about two kilometres to the bridge. In case you have any problem, you can always ask the villagers for directions.




F20-1/80s (手动模式 曝光补偿-0.7 ISO500) · 尼康D3s (AF24-70mm镜头) · 2010年10月
F20, 1/80s (M mode,-0.7EV, ISO500) , Camera: Nikon D3s (AF24-70mm) , October 2010

旧县民居

旧县民居位于阳朔白沙乡遇龙河畔的旧县村。旧县村历史悠久，被誉为“将军府第”、“进士楼阁”。现在村内的街道，祠堂及青砖灰瓦的马头墙等古建筑保存完好。村中的古迹随处可见，村内居民家中年代久远、造型独特的窗雕栩栩如生。旧县民居独特的人文景观与周边的大自然美景形成阳朔旅游的又一亮点，吸引了众多中外游客。

交通指南

1. 目前旧县民居还未通巴士，交通不太方便。如前往可选择从阳朔骑自行车往白沙方向，距白沙镇300米左右西面（左边）有一路口，沿水泥路直行约3公里即可到达。
2. 自驾车从桂林方向过白沙镇约300米右转沿水泥路行走，由于乡村公路狭窄，请小心驾驶。旧县村有多家村民开设家庭餐馆，提供地道的乡村口味，土鸡土鸭、漓江鱼虾，自种蔬菜，味道不错，价钱也公道实惠。游客需要用餐，可随时联系，十分方便。



F10 · 1/10s (光圈优先 ISO200) · 尼康D100 (AF18-70mm镜头) · 2003年5月

F10, 1/10s (A mode, ISO200) ; Camera: Nikon D100 (AF18-70mm) , May 2003

摄影提示

1. 拍摄旧县民居四季皆宜，可根据拍摄需要进行选择。旧县民居可自由出入拍摄，但有的民居等你拍完后会收一些费用。
2. 在旧县民居拍摄，广角镜头使用较多，标准或中焦镜头也可根据拍摄需要选择。

Photography Tips

1. The residential buildings of Jiuxian Village can be photographed according to your needs all year round. Access to private houses is open to photographers. But some homes would expect a fee after the shooting.
2. Wide-angle lenses are more often used for shooting, but standard or medium telephoto lenses can also be chosen according to your need.

Residential Buildings of Jiuxian Village

Jiuxian Village is situated by the Yulong River in Baisha Township, Yangshuo County. With a long history, Jiuxian Village is known as the “Mansion of Generals” and “Tower of Scholars”. Well preserved in the village are some ancient buildings such as streets, ancestral temples, corbiesteps of black brick and tile. Places of historic interest can be seen everywhere in the village. The antique carved windows of the villagers’ houses are beautiful and unique in details. The architectural feature of Jiuxian Village and the beautiful landscape nearby has become a new tourist attraction of Yangshuo.

How to Get There

1. Jiuxian Village is inconveniently located and inaccessible by bus at the moment. If riding a bike from Yangshuo, take the road heading toward Baisha. Turn left onto a gravel road about 300 metres before Baisha. Continue straight for approximately three kilometers.
2. If driving a car from Guilin, go past Baisha for approximately 300 metres and take the gravel turnoff on your right. Please drive carefully as many rural roads are narrow and unsealed. Many Jiuxian villagers run family restaurants, serving authentic country style food: naturally raised chicken and duck, fish and shrimps from the Lijiang River, as well as self-grown vegetables. The food is inexpensive and substantial and readily available upon request.



F6.3 · 1/20s (光圈优先 ISO200) · 尼康D100 (AF18-70mm镜头) · 2003年5月
F6.3, 1/20s (A mode, ISO200) , Camera: Nikon D100 (AF18-70mm) , May 2003

郎梓古寨



F11 · 1/125s (速度优先 ISO100) ·
佳能30D (AF24-70mm镜头) ·
2006年5月

F11, 1/125s (S mode, ISO100) ,
Camera: Canon 30D (AF24-
70mm) , May 2006

摄影提示

1. 拍摄郎梓村古民居可根据需要构图，选择拍摄对象及角度。
2. 在郎梓村拍摄四季皆宜，雨后或有阳光的天气效果会好一些。
3. 拍摄郎梓村古民居建议使用广角或标准镜头，中长焦镜头可根据构图需要或高角度拍摄使用。

Photography Tips

1. To photograph the ancient buildings of Langzi Village, you can choose your objects and perspective according to the composition and lighting you need.
2. It is favorable for shooting all year round, but better effects can be attained after rain or in sunny weather.
3. To shoot the residential houses, wide-angle or standard lenses are suggested. Medium telephoto lenses can also be chosen according to the composition and high-angle shooting.

郎梓村位于阳朔县西南的高田乡，距县城约22公里，距高田乡约3.8公里。该村始建于清末，目前保存完好。整个村寨的古建筑群占地面积大，结构严密，布局合理。村内最高处的古炮楼共五层，高12米，登上可俯瞰全村。古寨中的民居雕龙刻凤，古色古香，“覃氏家祠”是全县境内规模最大的家祠。传说该村的祖先覃氏是闯王李自成麾下的将军。

交通指南

1. 郎梓村目前还未通巴士，如去观光旅游拍摄可从阳朔乘阳朔至荔浦（或高田）的巴士在高田乡路口下车后再租车到达，也可直接从阳朔租车前往。
2. 自驾车到达高田乡后沿路口右转直行几公里有一岔口左转直行约4公里就到村口，也可以向当地村民询问到达。
3. 爱好摄影的人在阳朔租车可联系徐师傅13878379786，他自己有两台出租车，对一些摄影的景点也比较熟，对摄影人的价格也会优惠。

The Ancient Village of Langzi

Langzi Village is situated in Gaotian Township in the southwest of Yangshuo, 22 kilometres to the Town of Yangshuo and 3.8 kilometres to Gaotian Township. The village has been well preserved since it was built by the end of the Qing Dynasty (1644-1911). The complex of ancient buildings, well structured and laid out, covers an extensive area. A five-storeyed ancient blockhouse standing 12 metres above ground level, overlooks the whole village. The carvings on residential houses have an antique flavour. The Clan Hall of the Qin Family is the biggest of its kind in Yangshuo. It is said that Qin, ancestor of the village, was a general under the command of Li Zicheng (1606-1645), a rebel in late Ming Dynasty who proclaimed himself Chuang Wang, or "The Dashing King", and finally captured the capital city Beijing.

How to Get There

1. Langzi Village cannot be reached by bus yet. To get there, take the Yangshuo-Lipu bus or Yangshuo-Gaotian bus, get off at the Gaotian junction, then rent a car. Or go directly from Yangshuo by car.
2. If driving from Yangshuo, get to Gaotian and turn right at the intersection. Drive straight for several kilometres to a turnoff. Turn left here and follow the road for about four kilometres. You can ask the local villagers for directions.
3. To get a ride from Yangshuo, photo enthusiasts can contact Mr. Xu on 13878379786. Xu has two cars for rent. He knows about some shooting spots and offers favourable prices to photographers.

→ F16-1/60s (光圈优先 曝光补偿-0.3 ISO200) ·尼康D100 (AF18-70mm镜头) ·2006年5月
F16, 1/60s (A mode, -0.3EV, ISO200) , Camera: Nikon D100 (AF18-70mm) , May 2006

