


# 湖北概览

## Overview of Hubei

湖北省人民政府新闻办公室 编著



湖北长江出版集团  
湖北人民出版社

# 湖北概览

## Overview of Hubei

湖北省人民政府新闻办公室 编著



湖北长江出版集团  
湖北人民出版社

鄂新登字 01 号

图书在版编目(CIP)数据

湖北概览/湖北省人民政府新闻办公室编著.  
武汉:湖北人民出版社,2009.10

ISBN 978 - 7 - 216 - 06162 - 9

I. 湖…

II. 湖…

III. 湖北省—概况—汉、英

IV. K926.3

中国版本图书馆 CIP 数据核字(2009)第 169305 号

湖北概览

湖北省人民政府新闻办公室 编著

出版发行: 湖北长江出版集团  
湖北人民出版社

地址:武汉市雄楚大街 268 号  
邮编:430070

印刷:武汉精一印刷有限公司  
开本:889 毫米×1194 毫米 1/32  
版次:2009 年 10 月第 1 版  
印数:1-10 000  
书号:ISBN 978 - 7 - 216 - 06162 - 9

印张:4.75  
字数:98 千字  
印次:2009 年 10 月第 1 次印刷  
定价:68.00 元

本社网址:<http://www.hbpp.com.cn>



湖北省,位于中国中部,自然资源富集,交通通信便利,文化底蕴丰富,科教实力雄厚,产业基础优良。湖北土地面积 18 万多平方公里,总人口 6000 余万。以省会武汉为圆心,北到天津、北京,南至广州、深圳,东到上海、杭州,西抵成都、西安,大都在 1100 公里左右,占据了中国经济版图的天元之位。

湖北,以“千湖之省”和“鱼米之乡”闻名,是中国最大的粮食、棉花和油菜主产地之一,双低优质油料作物产量位居中国第一;是中国最大的淡水鱼供应地,淡水产品产量连续 10 余年位居中国第一。以“九省通衢”著称,闻名世界的长江和汉江在这里交汇,仅已建和在建长江大桥就有 10 余座,武汉天河机场是中部地区最大的空港,武汉客运港是大陆内河第二大港,京广、京九等铁路纵贯南北,京珠、沪蓉等高速公路纵横交错,其交通方式之丰富、通达之便利,居中部地区之首;以“工业基础雄厚”著名,已形成以众多大中型企业为骨干,以汽车、冶金、机械、电力、化工、轻纺、建材为支柱的门类比较齐全的现代工业体系,是中国三大钢铁基地之一,是中国最大的中型货车生产基地,是中国最大的联碱、农药和磷、盐化工及纤膏生产基地;以“科教和文化大省”引世人关注,大专院校和各类科研机构、重点实验室的数量规模均居中国第一方阵,是中国第三大教育中心和第二大智力密集

# Preface

002

Overview of Hubei



Hubei Province, located in the center of China, has rich natural resources, convenient transportation, thick culture, strong scientific and educational capacity and sound industrial base. It covers an area of over 180,000 square kilometers, with a total population of over 60 million. Taking the capital city—Wuhan as the center of a circle, it extends around 1,100 kilometers to Tianjin and Beijing in the north, to Guangzhou and Shenzhen in the south, to Shanghai and Hangzhou in the east and to Chengdu and Xi'an in the west, taking the Tianyuan (central) Spot in the economic domain of China.

# Preface



夜幕中的武汉长江大桥

Wuhan Yangtze River Bridge at Night



# Preface

Hubei, known as a “province with one thousand lakes” and “land of rice and fish”, is one of the national largest main producing districts of grain, cotton and rape. The yield of two-low (low-erucic acid and low glycosides) oil plants takes the first place in China. It is also the largest supplier of fresh water fish throughout the country, the yield of fresh water product has been the first place for over 10 years. Hubei is famous for “thoroughfare to nine provinces”, where the famous Yangtze River and Han River meet. More than 10 bridges over the Yangtze River have been constructed or in progress within Hubei. Wuhan Tianhe Airport is the largest airport in Central China. Wuhan Passenger Traffic Port on the Yangtze River is the second largest port in the inland rivers. Jing-Guang Railway, Jing-Jiu Railway and other railways run through from south to north, Jing-Zhu Highway and Hu-Rong Highway crisscross here. The convenience of traffic ranks first in Central China. Hubei is famous for its strong industrial base, and now has developed a complete modern industrial system which regards large and medium-sized enterprises as the backbone and regards automobile, metallurgy, mechanism, electric power, chemical, light and textile and construction materials as the supporting industries.



体育世界冠军们 World Champions

区,光纤通信、激光技术、新材料技术、遥感技术、鱼类基因研究、植物转基因研究等科研领域处于中国领先地位。文体方面,仅在第八届中国艺术节上,湖北就有8台剧目和8件作品分获文华和群星大奖,成为历届艺术节东道主参赛剧目最多、获文华和群星大奖最多的省份;有伏明霞、陈静、乔红、李小双、杨威、程菲等一大批湖北体育明星为国家争金夺银,是中国获得奥运冠军和世界冠军最多的省份之一。


近年来,湖北致力于构建促进中部地区崛起重要战略支点,主动承接国际资本和沿海产业向内地转移,经济社会发展呈加速之势。2008年,湖北生产总值11330多亿元,增长13.4%,在全国的位次由第12位进到第10位,首次跨入中国“万亿元俱乐部”行列。



# Preface



It is one of the three largest steel bases in China, the largest production base for medium lorry, and the largest production base which covers combination soda, agriculture chemicals, phosphorus salt chemical industry and fiber paste. It attracts the world's attention by its education and culture. For example, the quantity and scale for academic and various scientific institutions and key laboratories are both listed in the first matrix all over the country. It is the third largest educational center and second largest intelligent compact district in China. Such scientific and research fields as fiber optic communications, laser technology, new material technology, remote sensing technique, fish gene research, plant gene delivery research all take the leading place in China. Hubei is also outstanding in cultural development and sports, for example, there are 8 repertoires throughout the province winning Wenhua Prize in the 8th



便利的城市交通 The Convenient City Transportation


# Preface

008

Overview of Hubei

Chinese Art Festival, 8 works winning Qunxing Prize, which makes it a host province that, compared with other host provinces of all previous Chinese Art Festivals, presented the most match repertoires and wins the most Wenhua and Qunxing Prizes. Many Hubei sport stars, such as Fu Mingxia, Chen Jing, Qiao Hong, Li Xiaoshuang, Yang Wei and Cheng Fei, have won golden and silver awards on behalf of China. Hubei has been one of the provinces that have most Olympic and World Champions.

In recent years, Hubei has been committed to building an important strategic support to promote the uprising of central region, carrying on international capital and transferring to in-shore industries, the economic and social development shows the trend of accelerated growth. In 2008, the total output value hits more than 1,133 billion Yuan, up 13.4% over the previous year, which makes its rank upgraded from 12th to 10th. For the first time it steps into "China Trillion Yuan Club".



# 目录



## 前 言 / 001

1 地理资源 / 001

2 历史概况 / 011

3 行政区划 / 019

4 工 业 / 041

5 农 业 / 051

6 交 通 / 061

7 商 业 / 075

8 文 化 / 085

9 教 育 / 099

10 科 技 / 107

11 旅 游 / 115

12 对外交往 / 129



# Overview of Hubei

## Contents



Preface / 001

1 Geography and Natural Resources / 001

2 Overview of History / 011

3 Administrative Divisions / 019

4 Industry / 041

5 Agriculture / 051

6 Transportation / 061

7 Commerce / 075

8 Culture / 085

9 Education / 099

10 Science and Technology / 107


11 Tourism / 115


12 Exchange and Visit / 129



1

Geography and  
Natural Resources  
**地理资源**








# 1 地理资源

湖北省,处于长江中游洞庭湖之北,故称湖北,简称鄂。地跨东经  $108^{\circ}21'$ — $116^{\circ}07'$ ,北纬  $29^{\circ}25'$ — $33^{\circ}20'$ ,东西长约 740 公里,南北宽约 470 公里。东邻安徽,南接江西、湖南,西连重庆,北与河南毗邻,西北与陕西接壤。在中国经济的地理位置中,承东启西、接南纳北、通江达海,具有得天独厚的战略地位。



东湖朝晖 Sunrise at East Lake



晚霞 Sunset

江河纵横。万里长江自西向东,横贯全省,在湖北境内全长 1062 公里,流域面积 18.59 万平方公里。长江的最大支流汉江自西北而趋东南汇入长江,全长约 1530 公里,湖北河段长约 878 公里。境内除长江、汉江外,5 公里以上的大小河