

魅力孟津

摄影作品集

CHARMING MENGJIN PHOTOGRAPHY COLLECTION

中国摄影出版社

CHINA PHOTOGRAPHIC PUBLISHING HOUSE

魅力孟津

◎ 摄影作品集 ◎

CHARMING MENGJIN PHOTOGRAPHY COLLECTION

中国摄影出版社

CHINA PHOTOGRAPHIC PUBLISHING HOUSE

图书在版编目(CIP)数据

生而为猫挺好的 / 猫小姐著. -- 天津: 天津人民出版社, 2017.1
ISBN 978-7-201-11146-9

I. ①生… II. ①猫… III. ①儿童故事-图画故事-中国-当代 IV. ①I287.8

中国版本图书馆CIP数据核字(2016)第290055号

著作权登记号: 图字02-2016-242号

原书名: 《浮世猫绘》

作者: 猫小姐

本书中文简体版由城邦文化事业股份有限公司猫头鹰出版社经光磊国际版权经纪有限公司授权杭州果麦文化传媒有限公司在全球(不包括台湾、香港、澳门)独家出版、发行。

ALL RIGHTS RESERVED

Copyright © 2014 by Ms. Cats

生而为猫挺好的

SHENG ER WEI MAO TING HAO DE

出 版 天津人民出版社
出 版 人 黄 沛
地 址 天津市和平区西康路35号康岳大厦
邮 政 编 码 300051
邮 购 电 话 022-23332469
网 址 <http://www.tjrmcbs.com.cn>
电 子 信 箱 tjrmcbs@126.com

产 品 经 理 陈 曦
责 任 编 辑 张 璐
特 约 编 辑 王小凤
装 帧 设 计 Mirro

制 版 印 刷 北京华联印刷有限公司
经 销 新华书店
开 本 880 × 1230毫米 1/16
印 张 6
插 页 4
字 数 50千字
版 次 印 次 2017年1月第1版 2017年1月第1次印刷
定 价 48.00元

版权所有 侵权必究

图书如出现印装质量问题, 请致电联系调换(021-64386496)





PREFACE

Meng Jin, the capital of six ancient dynasties, is of long history with numerous cultural relics. After the construction of the Yellow River Xiaolangdi Dam Project and the Yellow River Xixiayuan Dam Project, modernness is merged into the dignified historical culture of the ancient Meng Jin. Numbers of literati and photographers are attracted to plough and weed here in this beloved land. The publishing of this photography work “Charming Meng Jin” of appreciation value by Jihong Zhang, is immediately significant for us to know and understand Meng Jin deeply. He shoots his camera at his homeland Meng Jin, thoughtfully representing its natural sceneries, ancient culture and modern constructions in the artistic photographing method in which the light is mastered precisely and smoothly, the composition is powerful, and the spot with line, block with surface, coldness with warmth are harmonious with the main theme. In all these, the photography set of “ Wan Li Huang He Meng Jin Lan” and the set of “ Xi Xia Lake ”, grandly and magnificently, fresh and vividly, are excellent historical images of the Yellow River and have exactly reproduced the ecological environment of the Yellow River.

Through all these years, thousands of pictures have been taken by Jihong Zhang of whom the persistent spirit is truly valuable. It is his tremendous passion for this beloved land that drives the production of these photography works of aesthetic beauty and deep thought under his lens, as well as the many impressive “ Charming Meng Jin” photography exhibitions with so many audiences, which can illustrate that his works are time conforming and common touching.

After his years of Meng Jin scenery photography in rain and snow, we applause for his spectacular works and deeply appreciate his efforts dedicated.

Appreciating this “ Charming Meng Jin” , thoughts emerge. Book closed, flavor lingers. It is like a marvelous Meng Jin reportage and a sweet poetry of glittering morning light with birds’ twitter and flower fragrance. We look forwards to more of his photography works and wish Meng Jin all the best.

Vice President of China Photographers Association

Executive President of China Art Photography Society

Xianmin Zhu

序言

孟津，六朝古都、历史悠久，遗留众多文化古迹。黄河小浪底水利枢纽工程和黄河西霞院水利枢纽工程兴建于孟津之后，历史文化厚重的孟津古城又融入了现代元素，并吸引了全国众多的文人墨客和摄影人在这片热土上“辛勤耕作”。张继宏极具欣赏价值的摄影作品集《魅力孟津》的出版，对于认识孟津、深入了解孟津具有很好的现实意义。其用镜头对准家乡孟津，以艺术摄影的方式展现孟津的自然风光、古文化、新城建设等，用光精准流畅，构图富有力度，点与线、块与面、冷与暖、主调和谐统一。其中反映小浪底“万里黄河孟津蓝”的摄影组照和“西霞湖”组照磅礴大气，清新灵动，真实记录了黄河生态环境，是很好的黄河史料影像。

张继宏多年来为家乡孟津拍摄了数十万张照片，这种持之以恒的毅力难能可贵，正因为他对孟津这片沃土充满无限热爱，在他的镜头下才诞生出有艺术美感和思想深度的摄影作品。张继宏连年来举办了多届“魅力孟津”摄影展，观众之多、影响之大，足以说明他的作品融时代、接地气。

历数年风寒雨雪，拍古津山河美景，我们为他所拍摄的精美作品称叹的同时，也深知其为此付出的辛劳和汗水。

欣赏摄影家张继宏摄影集《魅力孟津》感慨良多，合书静思，回味悠长，它像一部气宇轩昂的孟津报告文学，又是一部晨光熹微、鸟语花香的甜美诗颂……期待他有更多的摄影佳作问世，愿孟津更美好。

中国摄影家协会顾问

中国艺术摄影学会执行主席

牛嘉成
2016.4.25



家住孟津河
門對孟津口
常有江南船
寄書家中否

王維



MENGJIN, THE CRADLE OF HUANGHE RIVER'S CULTURE

Mengjin, next to Luoyang on the south while running Yellow River on the north, was named for its vital location by Mengtu who was the emperor in Xia Dynasty. Throughout 5000 years of change, it has become a historical place with splendid culture.

Mengjin County has the legend of "Resources of Hetu" and "Mansion of Luoshu" and is the originated place of The Book of Changes of China. In 11th Century B.C., King Wu of Zhou joined alliance here and led eight hundred dukes across Yellow River to send a punitive expedition against King Zhou of Shang, and left "Joined Alliance Platform" and site of "Koumajian" historically. Luoyi was established here in the Eastern Zhou, and then established the capitals in the Eastern Han, Cao Wei, Western Jin and Northern Wei Dynasties. Mengjin had remained the political, economic and cultural center of China, and as one of the busiest metropolis of the world. The ancient cities in Han and Wei Dynasties were conformed as one of national sites to be protected as cultural relics. As the old saying goes, born in the Suzhou and Hangzhou of the southern China, dead and buried in Mangshan Mountain of the northern China, so many ancient tombs had remained in the top and foot of the Mangshan Mountain, there gathered four imperial tombs areas of the Eastern Zhou, Eastern Han, Northern Wei and Late Tang Dynasty, which is the most concentrated group of ancient tombs in the world. In addition, the former residence of Jia Yi in Han Dynasty and Wang Duo, the famous writer in Qing Dynasty, and famous garden of Jingju in Jin Dynasty, original land of Tang tri-color glazed pottery and hometown of Yaohuang, the king of peony. All these show Mengjin county's broad and profound cultural atmosphere.

At present, so many projects are built in Mengjin, like the world famous Xiaolangdi Dam Project, Xixiayuan Dam Project, water diversion of the south Yellow River, which have benefit numerous people. All these projects formed gorge rapids, water surface stretched far into distance and bend river lane combined with magnificent hills form a scenery of one thousand-islands lake in the northern China. As the island are closely distributed in the reservoir, the pleasure boats and a great number of visitors enjoying a sightseeing tour by boats, which become a beautiful scenery.

Luoyang airport is located in Mengjin, where three national highways, G30, G36 and G55, join in Mengjin, so there are four stations setting there. There is Jiaoliu electric railway going through it for over 30 kilometers and there are four railway stations, and Xiaolangdi Dock is in Mengjin as well, which altogether make Mengjin's developed transportation.

In recent years, Mengjin speeds up its construction, it aims to be a powerful, charming and energetic Mengjin. It has two provincial industrial regions, Huayang and Luoyang airports. It is honored as The Developed Cultural County, The Developed Scientific county, Hometown of Chinese Calligraphy, Hometown of Soft-ball successively.

Mengjin has become a hot tourist attraction for sightseeing.

黄河文化的摇篮——孟津

孟津，南融洛阳城区，北有 59 公里黄河河岸线，夏为孟涂氏封国，因扼据黄河要津而得名。5000 年间历经改制，历史悠久，文化灿烂。

上古时期，龙马负图出于孟津黄河，伏羲因“一画开天”，龙马负图寺遂成为河图洛书、易学文化的肇造地。商纣时，周武王在此会盟八百诸侯，渡河伐纣，留下会盟台，伯夷叔齐扣马谏遗址。周公营造洛邑，东汉、曹魏、西晋、北魏等朝代在洛水之北建造都城，有“九朝都会半孟津”之称。这里曾经是中国政治、经济、文化的中心和国际上最为繁华的大都市。汉魏洛阳古城现为国家级重点文物保护单位。“生在苏杭，死葬北邙”，邙山上下古墓累累，聚集了东周、东汉、北魏、后唐四大皇陵，成为世界上最为密集的古墓葬群。此外，汉贾谊故里、东汉光武帝原陵、晋石崇金谷名园、唐白云观、明清书法家王铎故居、唐三彩之乡、牡丹花王姚黄故里等均地出孟津，折射出博大精深的文化氛围。

如今，举世瞩目的黄河小浪底水利枢纽工程、黄河西霞院水利枢纽工程、黄河南岸引水工程兴建于孟津，福泽无数民众。所形成的峡谷激流、浩淼水面、曲折河巷与雄伟山势，构成了黄河小浪底风景区高峡平湖风光，吸引国内外众多游客观光旅游。

洛阳机场坐落在孟津；G30、G36、G55 三条国家高速公路在孟津交汇，设有四个上下站口；焦柳电气化铁路经过孟津 30 多公里，有四座火车站；小浪底中心码头位于孟津境内，可谓“河洛通衢”，交通极为便利。

近年来，孟津县加快建设“实力孟津、魅力孟津、活力孟津”，拥有华阳、洛阳空港两座河南省级产业集聚区。先后荣获“全国文化先进县”、“全国科技先进县”、“中国书法之乡”、“全国柔力球之乡”等多项荣誉。

孟津已成为一方崛起的观光度假旅游热土。

| 目录 CONTENTS

第壹章 PART ONE

举世瞩目 黄河小浪底 / 01/38

第贰章 PART TWO

宜居宜业 魅力孟津 / 39/66

第叁章 PART THREE

星罗棋布 文化古迹 / 67/84

第肆章 PART FOUR

洛北“西子” 黄河西霞院 / 85/90

第伍章 PART FIVE

万鸟栖息 黄河湿地 / 91/98

第陆章 PART SIX

淳朴纯真 美丽乡村 / 99/118

第柒章 PART SEVEN


馨香怡人 四季花开 / 119/130

第捌章 PART EIGHT

多姿多彩 人文生活 / 131/142




小浪底景区大门




小浪底之晨

黄河小浪底风景旅游区，位于洛阳市孟津县，总面积 1262 平方公里（其中水面 296 平方公里），峡谷河流为主要特色，属于体现黄河历史文化和自然风光的大型山岳湖泊型风景区。八里峡、龙凤峡、孤山峡号称“黄河三峡”。风景区内的小浪底大坝、进水塔群等大型水工建筑是中华民族治黄史上的壮举。



小浪底日出（组照）



小浪底日出（组照）