



World Views



The Riverside Social Studies Program





World Views



The Riverside Publishing Company
Chicago

Cover photograph by Ray Atkeson

Copyright © 1982 by The Riverside Publishing Company

All rights reserved. No part of this work may be reproduced or transmitted in any form or by any means, electronic or mechanical, including photocopying and recording, or by any information storage or retrieval system, without permission in writing from the publisher.

Printed in the United States of America.



Riverside Social Studies Program

Contributors and Reviewers

Robert S. Bednarz

Assistant Professor of Geography
Texas A&M University

Sarah A. Bednarz

Teacher
Hearne Independent School District
Hearne, Texas

Barbara R. Reque

Curriculum Consultant
Formerly, Senior Program Developer
Department of Education
Field Museum of Natural History

S. Paulinus Dwyer

Elementary School Coordinator
Rockford Area Catholic Schools
Rockford, Illinois

Paul R. Rivera

Supervisor of Social Studies
Baltimore County
Maryland Public Schools

Vince Matt

Coordinator, Elementary Curriculum
Josephine County School District
Grants Pass, Oregon

Sister Mary Diane Miller C.S.S.F.

Administrative Assistant
to the Superintendent of Schools
Diocese of Ogdensburg, New York

Steven H. Pletz

Social Science Department Chairperson
Indian Trail Junior High School
Addison, Illinois

Paul E. Schoenike

Teacher
Monroe Junior High School
Monroe, Wisconsin

Contents

Unit One: Australia 10

Chapter

- 1 At the Ocean's Edge 18
- 2 Making the Most of the Land 34

Unit Two: Asia 56

Chapter

- 3 China 68
- 4 East Asian Neighbors 88
- 5 Southeast Asia 108
- 6 India 130
- 7 Southwest Asia 152



Unit Three: Europe 174

Chapter

- 8 The Soviet Union 184
- 9 Surrounded by Seas 204
- 10 The Gateways of Europe 224
- 11 Building Nations 240

Unit Four: Africa 258

Chapter

- 12 Lands of Great Variety 266
- 13 Outsiders in Africa 286
- 14 Africa for Africans 302
- 15 Nation Building 318

Unit Five: South America 340

Chapter

- 16 Stories from the Past 350
- 17 Resources, Land, and People 366
- 18 Changing Ways 382
- 19 Centers of Culture 398

Unit Six: North America 416

Chapter

- 20 Middle America 426
- 21 Canada 446
- 22 The United States 462

- Appendix 480
- Glossary 494
- Index 497
- Acknowledgments 511



Maps, Graphs, Diagrams, and Tables

Unit One: Australia

- 12 The World (Australia Locator)
- 15 Australia
- 17 Climate in Australia
- 25 Australia—Routes of Exploration
- 30 Transportation in Australia
- 37 Population and Economy in Australia
- 45 Rainfall in Australia
- 51 Links to Melbourne



Unit Two: Asia

- 58 The World (Asia Locator)
- 60–61 Asia
- 66 Winter Monsoon
- 67 Summer Monsoon
- 70 Parallels of Latitude
- 71 East Asia
- 75 Main Waterways of China
- 91 Japan and the Koreas
- 116 Bangkok
- 124 Southeast Asia
- 139 India
- 150 Literacy in India
- 157 Southwest Asia and North Africa: Original Vegetation; Present Day Vegetation
- 159 Southwest Asia
- 166 Asia: Percentage of World's Oil Production

Unit Three: Europe

- 176 The World (Europe Locator)
- 178–179 Europe
- 181 Meridians of Longitude
- 186 170° of Longitude

- 187 Soviet Union
- 191 Farming Regions of the Soviet Union
- 200 Main Industrial Regions of the Soviet Union
- 213 Population of Europe
- 214 Waterways of Europe
- 216 Minerals of Europe
- 231 The Rhine-Ruhr Valley
- 237 London
- 252 Trade Among Common Market Countries
- 255 International Date Line

Unit Four: Africa

- 260 The World (Africa Locator)
- 262 The Sun, the Earth, the Seasons
- 263 Africa
- 268 Temperature in the Sahara
- 269 Plant Life in Africa
- 269 Rainfall in Africa
- 279 Minerals and Land Use in Africa
- 289 A Triangular Trade Route
- 295 Africa in 1912
- 295 Africa in 1945
- 314 Independent Africa
- 323 The Tribes of Nigeria

Unit Five: South America

- 342 The World (South America Locator)
- 345 South America
- 346 Rainfall in South America
- 369 Minerals and Land Use in South America
- 395 Transportation in South America
- 410 Rio de Janeiro and Brasília



Unit Six: North America

- 418 The World (North America Locator)
- 421 North America
- 422 The Arctic Region
- 429 Middle America
- 434 Panama Canal Zone: 1903–1978
- 451 Canada in 1867
- 453 Canada
- 467 Growth of the United States

Appendix

- 480–481 Tables
- 482–483 The World
- 484–485 Seasonal Temperatures of the World
- 486–487 Yearly Rainfall of the World
- 488–489 Land Use of the World
- 490–491 World Population
- 492–493 World Resources





Riverside Social Studies Program

Contributors and Reviewers

Robert S. Bednarz

Assistant Professor of Geography
Texas A&M University

Sarah A. Bednarz

Teacher
Hearne Independent School District
Hearne, Texas

Barbara R. Reque

Curriculum Consultant
Formerly, Senior Program Developer
Department of Education
Field Museum of Natural History

S. Paulinus Dwyer

Elementary School Coordinator
Rockford Area Catholic Schools
Rockford, Illinois

Paul R. Rivera

Supervisor of Social Studies
Baltimore County
Maryland Public Schools

Vince Matt

Coordinator, Elementary Curriculum
Josephine County School District
Grants Pass, Oregon

Sister Mary Diane Miller C.S.S.F.


Administrative Assistant
to the Superintendent of Schools
Diocese of Ogdensburg, New York

Steven H. Pletz

Social Science Department Chairperson
Indian Trail Junior High School
Addison, Illinois

Paul E. Schoenike

Teacher
Monroe Junior High School
Monroe, Wisconsin



World Views



The Riverside Publishing Company
Chicago

Cover photograph by Ray Atkeson

Copyright © 1982 by The Riverside Publishing Company

All rights reserved. No part of this work may be reproduced or transmitted in any form or by any means, electronic or mechanical, including photocopying and recording, or by any information storage or retrieval system, without permission in writing from the publisher.

Printed in the United States of America.

Contents

Unit One: Australia 10

Chapter

- 1 At the Ocean's Edge 18
- 2 Making the Most of the Land 34

Unit Two: Asia 56

Chapter

- 3 China 68
- 4 East Asian Neighbors 88
- 5 Southeast Asia 108
- 6 India 130
- 7 Southwest Asia 152



Unit Three: Europe 174

Chapter

- 8 The Soviet Union 184
- 9 Surrounded by Seas 204
- 10 The Gateways of Europe 224
- 11 Building Nations 240

Unit Four: Africa 258

Chapter

- 12 Lands of Great Variety 266
- 13 Outsiders in Africa 286
- 14 Africa for Africans 302
- 15 Nation Building 318

Unit Five: South America 340

Chapter

- 16 Stories from the Past 350
- 17 Resources, Land, and People 366
- 18 Changing Ways 382
- 19 Centers of Culture 398

Unit Six: North America 416

Chapter

- 20 Middle America 426
- 21 Canada 446
- 22 The United States 462

- Appendix 480
- Glossary 494
- Index 497
- Acknowledgments 511



Maps, Graphs, Diagrams, and Tables

Unit One: Australia

- 12 The World (Australia Locator)
- 15 Australia
- 17 Climate in Australia
- 25 Australia—Routes of Exploration
- 30 Transportation in Australia
- 37 Population and Economy in Australia
- 45 Rainfall in Australia
- 51 Links to Melbourne



Unit Two: Asia

- 58 The World (Asia Locator)
- 60–61 Asia
- 66 Winter Monsoon
- 67 Summer Monsoon
- 70 Parallels of Latitude
- 71 East Asia
- 75 Main Waterways of China
- 91 Japan and the Koreas
- 116 Bangkok
- 124 Southeast Asia
- 139 India
- 150 Literacy in India
- 157 Southwest Asia and North Africa: Original Vegetation; Present Day Vegetation
- 159 Southwest Asia
- 166 Asia: Percentage of World's Oil Production

Unit Three: Europe

- 176 The World (Europe Locator)
- 178–179 Europe
- 181 Meridians of Longitude
- 186 170° of Longitude