

北京历史舆图集

COLLECTION OF BEIJING
HISTORICAL MAPS(2)

第二卷

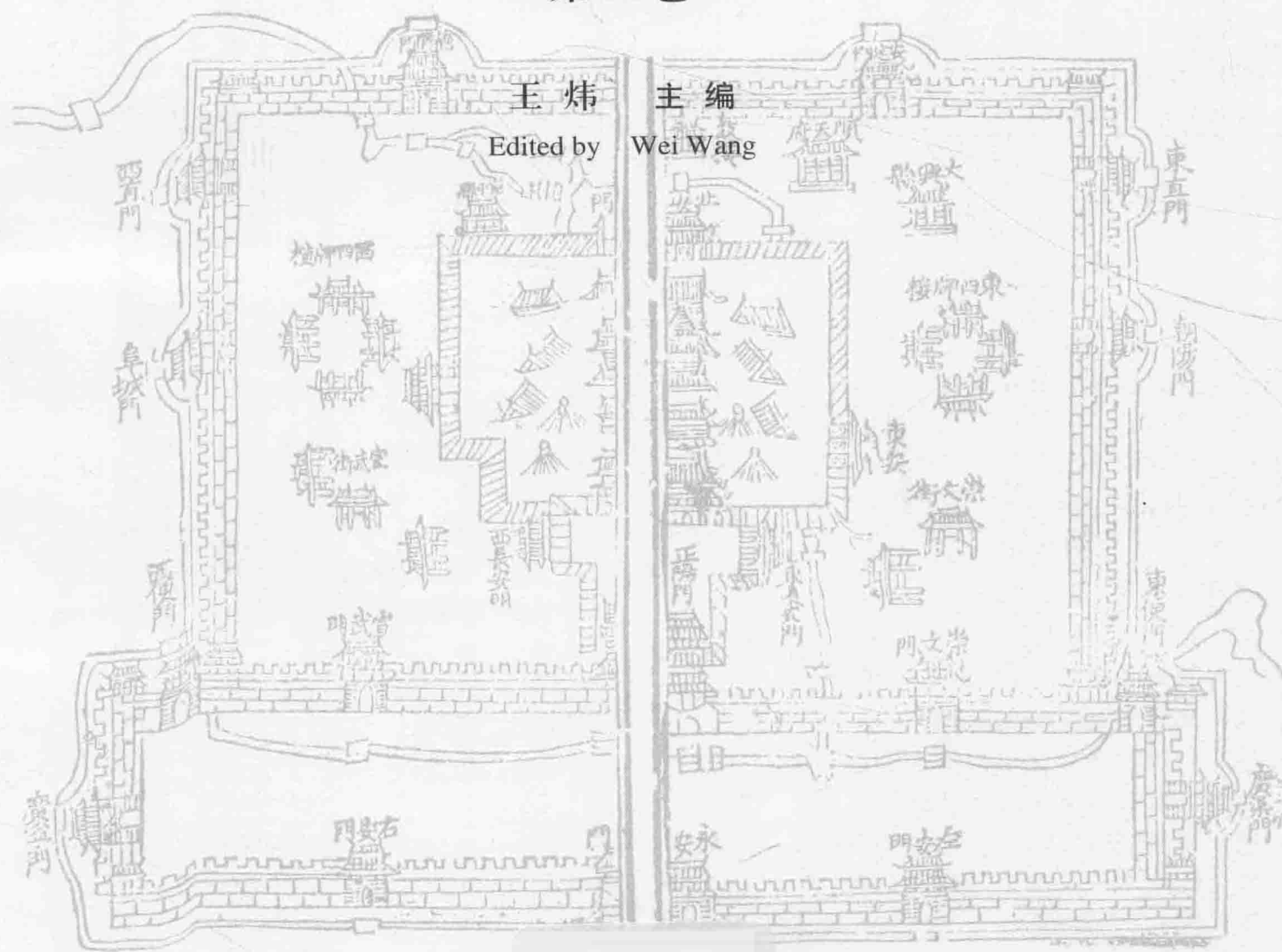
外文出版社

Foreign Languages Press

北京历史舆图集

COLLECTION OF BEIJING
HISTORICAL MAPS(2)

第二卷



外文出版社
Foreign Languages Press

图书在版编目 (CIP) 数据

北京历史舆图集.第2卷 / 王炜主编.

北京: 外文出版社, 2005

ISBN 7 - 119 - 03882 - 6

I. 北… II. 王… III. ①城市图-北京-古代-地图集

②城市图-北京-近代-地图集 IV. K992.5

中国版本图书馆 CIP 数据核字 (2004) 第 128802 号

外文出版社网址:

[Http://www.flp.com.cn](http://www.flp.com.cn)

外文出版社电子信箱:

info@flp.com.cn

sales@flp.com.cn

北京历史舆图集(第2卷)

策 划 范 伟

主 编 王 炜

英文翻译 朱 亮 王自强

责任编辑 刘承忠 刘 慧

版式设计 彭秋华 连金霞

出版发行 外文出版社

社 址 北京市百万庄大街 24 号

邮政编码 100037

电 话 (010) 68320579(总编室)

印 刷 北京振兴华印刷有限公司

经 销 新华书店 / 外文书店

开 本 8 开

字 数 10 千

印 数 001 - 300 册

印 张 20

版 次 2005 年第 1 版第 1 次印刷

装 别 精

书 号 ISBN 7 - 119 - 3882 - 6

定 价 3800.00 元 (全 4 卷)


版权所有 侵权必究

沙漠

西北抵山西界

正西抵山西界

西蘭抵河南




界南

身壯抵遼東界

正東抵山東界

東南抵山東界

抵北

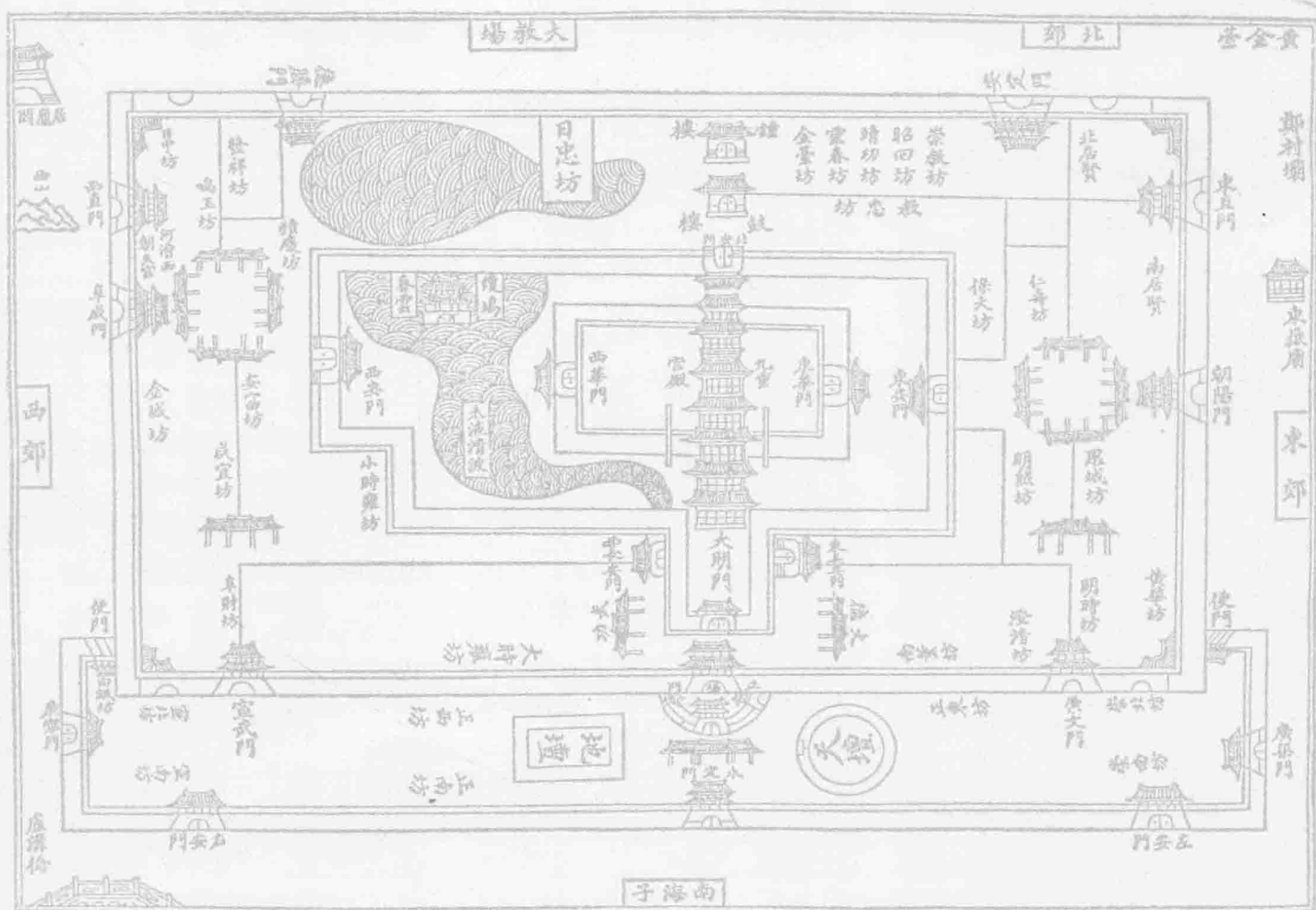


可抵南

凡 例

Introduction

- 1、《北京历史舆图集》共收录首都图书馆藏地图 750 余幅，上自宋代，下迄民国。
- 2、全书共分四卷，各卷地图基本遵循成图的时间先后排列顺序。
- 3、第一卷为区域总图、北京城图及城内分区图，计收录 145 幅，编排顺序为先北京城图，后城区图。
- 4、第二卷为北京郊区、郊县(畿辅)地图。共收录 173 幅，基本按现行的行政区划进行排序。
- 5、第三卷的内容为外文图及风景名胜地图(因避暑山庄属皇家园林，与北京的关系极其密切，为了便于研究者使用，也收录进来)。共收录地图 180 余幅。
- 6、第四卷为专题地图，共收录地图 250 余幅，内容包括交通图、水系图、工程图、市政建设图、历史沿革图等等。按照专题内容排序。
- 7、对本图集所收的每种地图均著有说明，图名附有英文。地图的绘制者和绘制年代，经考证不详者，则缺。



前言

FOREWARD

王自强 李冠南

首都图书馆的历史，最早可以追溯到1913年鲁迅先生参与创办的京师通俗图书馆，迄今已历91载。91年来，几代同仁搜访遗佚，充实典藏，积微成著，所藏大富。尤其是新中国成立以来，首都图书馆的藏书范围由原来的偏重于戏曲、小说等通俗读物，转为各类文献兼收并重，馆藏更加丰富。

首都图书馆的藏书主要有三个来源：一是政府调拨，馆藏第一批图书就是民国初年在教育部任职的鲁迅先生从京师图书馆“择置”入藏的，后来又接收了中苏友协、原法文图书馆、孔德中学图书馆的藏书，以及北京市财政局实物库文物组和公安局七处接管的图书；二是图书馆自购，这在首都图书馆的藏书中占主要地位；三是赠书，如早期的鲁迅、梁漱溟、沈从文、黄舆夫人、李宗仁等，以及近期的已故著名戏剧学家吴晓玲先生等，都曾向首都书馆捐赠图书。

截至目前，首都图书馆藏书已达350余万卷，并且每年还在以30余万卷的入藏量递增。在这些浩瀚的藏品中有不少特色藏品，其中既有海内外罕见的宋元佳刊、明清精品、金石碑帖、名家书画、中外文善本，也有大量清末民初的报刊、图书、照片等。首都图书馆作为北京市属大型综合性公共图书馆，非常重视北京地方文献的收集和整理，早在1958年便设立了北京地方文献中心专门负责地方文献的收集、整理、典藏及参考服务工作。目前，该中心是全国唯一一家从事北京地方文献工作的专业机构，拥有国内独有的北京地方文献专藏，现有藏品30000余种，4000余件卷。

首都图书馆北京地方文献中心专藏的文献类型包括中外文普通图书、中文古籍、期刊、报纸、学术论文、科技报告、会议录、文件汇编、统计图表、舆图、金石拓片、谱录、文契、戏剧说明书、照片、乐谱，以及地方文献专用工具书等；文献载体除以传统纸本为大宗外，还包括缩微胶片、磁带光盘等现代载体；文献来源除正式出版物外，还包括各个时期的党政机关、科研教育机构、企业、团体及个人编印发行的非正式出版物，以及各类特种文献。北京地方文献中心在拥有大量资料的基础上，经过多年不断地探索、总结、完善和提高，已成为首都信息咨询领域的一块知名品牌，是北京地区文献信息服务的重要信息源。

在北京地方文献中心的专藏中，收录了众多的北京古旧地图。这些古旧地图承载了大量北京历史上的自然、社会和人文信息，直观描述了这些信息在特定时间内的空间分布，它们对研究北京历史、地理、风俗、文化，甚至气候、水文、地貌变化等方面有着巨大的理论价值和现实意义。为了保护、继承和利用这些珍贵的文献，充分发挥古旧地图的作用，我们特对馆藏北京古旧地图进行系统地整理和研究，集结出版《北京历史舆图集》。

本图集收录的古旧地图主要有两个来源：一是首都图书馆地方文献中心专藏的单幅或图集形式的地图；二是首都图书馆地方文献中心或古籍部收藏的古籍文献，特别是地方志中以插图形式存在的地图。

单幅、整幅地图多为清末、民国以及日伪时期作品。这部分地图的制图方法基本上采用西方传来的科学的实测技术，详密准确，内容也丰富。它们大多为当时政府组织测绘编制而成，

亦有民间编绘刻印的地图。除国人绘制的单幅北京地图外,外国人也绘制了一些外文单幅北京地图,本图集中可见法文、英文、日文等地图。

以插图形式存在于古籍图书中的地图较于单幅地图,虽然精度不高,内容也偏少,但其填补了单幅地图品种不足的空缺,同样是弥足珍贵的。我们知道,北京历史非常悠久。然而,所知现存最早的单幅北京地图是藏于日本宫城县东北大学图书馆的《北京城宫殿之图》,该图约绘于明嘉靖年间(1522-1566年),距今不足五百年。存世的清代中前期绘刻的单幅北京地图也只是了了几幅。然而,此次编纂过程中发现,南宋末年陈元靓所撰的《事林广记》中收录了一幅金代北京城图(《南京城图》),该图无疑大大提前了所知最早北京城图的时间,为研究当时北京城市格局提供了直观信息。还有明万历二十一年(1593年)纂修的《顺天府志》中也收录了一幅北京城图(《金门图》),该图虽然绘得非常概略,却是已知中国现存的最早的一幅明代北京城图之一。可见本图集收录以插图形式存在于古籍图书中的地图是非常必要的。

本图集从数百种文献中筛选出地图约750余幅,按制图区域和专题分编成四卷。每卷均以彩图在先单色图在后的原则编排,彩图和单色图分别按成图时间的先后顺序排列。

第一卷的内容为区域总图、北京城图及城内分区图。收录了从宋朝至中华人民共和国成立前的145幅古旧地图。

开篇是一幅辑录自宋叶隆礼《契丹国志》中所载之“晋献契丹全燕之图”,该图绘于北宋年间,是一幅以燕京为中心的区域图。本卷还收录了南宋末年陈元靓所撰的《事林广记》(经元代和明初人翻刻时增补)中两幅与北京有关的地图,一幅是“南京城图”,另一幅是“中书省所辖图”。全卷收入明代地图4幅,清代地图30余幅,其余为民国和日伪时期地图。

从公元1153年金中都建成到今天,北京作为首都已有851年的悠久历史,通过本卷所录地图可以更加深入直观的理解这座城市的变迁和发展。

第二卷为北京郊区、郊县地图。收录地图173幅,包括区域图、城池图、建筑平面图等。本卷所收地图按现行的行政区划排序,每个行政区划下再按照成图时间排序。

北京历史悠久,作为北京重要组成部分的郊区、郊县同样如此。这部分郊区、郊县地图反映了北京周边地区行政区划变迁、古今地名更易、城关都邑兴衰、河流水系演变,交通路线增辟等等诸多信息。

第三卷包括外文地图和风景名胜图。前半部分为外文地图,后半部分为风景名胜图,约有180余幅。

外文北京地图主要是外国人为了解北京、介绍北京或建设工程的需要编制的地图。比如,本图集中收录的一幅1936年出版的图画类地图《北平地图与历史》(A Map and History of Peiping),作者是来华美国军士顾问弗兰克·多恩(Frank Dorn)将军,图中运用图画的形式形象地表现出了北京的风土人情,图的四周也用图画的形式,介绍了北京的历史,该图是当时西方人介绍北京的一部非常有影响的读物。而法国铁路工程师普意雅(G. Bouillard)绘制的地图则主要是建设铁路的需要而编制的精度极高的地形图,本卷收录了10余幅普意雅绘制的地图。

本卷中还收录了法国人绘制的《二十五景图》、日本人编绘的《唐土名胜图绘》以及《圆明

园图咏》、《上方山志》和《御制避暑山庄三十六景诗图》中的风景名胜图。从严格意义上讲,虽然风景名胜图不属于地图,但名胜古迹已成为见证北京历史的重要组成部分和靓丽的风景,而且风景名胜图立体直观的表现形式无疑对平面地图是个有益的补充,所以我们特地选取了一些有代表性的风景名胜图。

第四卷的内容为专题地图。收录地图也有250余幅,包括经济建设、公路、铁路、航空、河道、巡防、旅游、历史等各个专题。

在二十世纪最初的三十年间,北京经历了几个世纪以来所未曾有过的变化。有越来越多的城市居民饮用上了经过科学方法处理过的干净卫生的自来水。火车和电车成为日益受人欢迎的城市交通工具,许多城墙被拆除,许多城门被重修以便于车辆通行。“晴天三尺土,雨天三尺泥”的街道被铺上了碎石和柏油。臭气熏天的明污水沟改造成了暗沟,数百条渠道得到清理和疏浚。以上种种变化,在本卷地图中均有不同程度的反映。

本卷最后还附录了“北京城的历史沿革”一节,本节所附地图大多为后人根据考证绘制的北京历史地图。

《北京历史舆图集》的编辑出版工作由于时间紧张,内容繁杂,没能做到对每幅舆地图都详加考证或注释,只是对广大读者起到抛砖引玉的作用。虽然工作不够深入,但毕竟开创了北京地区古旧地图的收集、出版工作的先河。

同时,由于编者水平所限,在编纂过程中难免会出现疏漏和谬误之处,望广大读者能不吝赐教,让我们共同完善对北京古旧地图的研究工作。

Preface

The Capital Library, traced back to 1913 when Mr. Lu Xun participated in the establishment of the Capital Exoteric Library, has enjoyed a history of 91 years. During the past period, generations of coterie have combined everywhere for treasurable books to enrich library collection that the accumulation has made remarkable achievements today. In particular, after the establishment of New China, the book-collection of the Capital Library has transferred its emphasis on all documents, comparing to its stress on popular literature like traditional operas and novels before 1949.

There are three major book sources of the Capital Library: governmental allocation, library purchase and gift books. For instance, the first batch of books kept by the library were selected by Mr. Lu Xun, who was holding a post at the Ministry of Education at the early years of the Republic of China; after that, the library took over the book collection of Sino-USSR Friendship Association, Former French Library and Kong De Middle School Library as well as the books that had kept by Cultural Relic Group of Physical Goods Warehouse at Beijing Municipal Financial Bureau, and No. 7 Division of Beijing Municipal Public Security Bureau. However, the books purchased by the library itself account for the majority. On the other hand, the library also has kept books that donated by Lu Xu, Liang Sumin, Shen Congwen, Mrs. Huang Yu, Li Zongren, and famous dramatist Mr. Wu Xiaolin, who passed away recently.

The books kept by the Capital Library have reached more than 3.5 million currently and the number is still increasing by at least 300 thousand annually. Among these rich collections are a number of characteristic books which are rare seen in china and abroad. It includes not only fine publications of Song and Yuan Dynasties, elaborate works of Ming and Qing Dynasties, metal and stone inscriptions, painting and calligraphy of great masters, but also large numbers of newspaper, periodicals, books and old pictures at the late years of Qing Dynasty and early years of the Republic of China. As a large-scale comprehensive public library that subordinates to Beijing Municipality, the Capital Library has attached great importance to the collecting and sorting Beijing local literature. In the early year of 1958, the library had set up Beijing Local Literature Center to handle the collection, sorting, storing, and consulting service for local literature. The center is the only professional organization engaging in Beijing local literature across the nation, and now possesses about 30,000 collections pieces and 4,000 books.

Various types of collections are available in Beijing Local Literature Center of Capital Library — books in Chinese and foreign languages, ancient Chinese books, periodicals, newspaper, research papers, scientific & technological reports, conference proceedings, document assembly, graphic statistics, maps, metal and stone rubbings, excerpts, contracts, traditional opera specifications, pictures, music scores and special reference books of local literature. Some of them are kept by modern carriers such as microfilms, tapes and discs despite that the majority is kept in written forms. While the literature sources cover from formal publications to informal ones involving the publications of government organs, scientific, research and educational organizations, enterprises, groups and individuals at the different periods. Beijing Local Literature Center, by taking advantage of mass materials and through years of exploration, summary, enrichment, improvement and perfection, has become well-known in information consultancy and service in capital district as well as a key information source for Beijing local literature service.

In the special collection of the center, there are a large number of Beijing ancient and old maps bearing plentiful information of Beijing's nature, society and human culture in the past which visually and directly describe the space distribution of the information in specific time periods. These maps are both theoretically and practically valuable in the research of Beijing's history, geography, custom, culture, or even those of climate, hydrology and relief variation. In order to protect, inherit and use these precious literatures as well as to make the best of ancient maps, we compiled and published *The Collection of Beijing Historical Maps* by systematically arranging and studying the old maps.

The ancient and old maps kept in the collection have two sources: the sheet maps specially kept by Local Literature Center of the Capital Library; the maps available in the forms of illustration of ancient books (particularly in chorography) kept by Local Literature Center or Department of Ancient Books.

The sheet maps are mainly the works at the late years of Qing Dynasty, the period of the Republic of China and the period of Japanese aggression in China. These maps, basically adopted the techniques of scientific actual measurement from the West, are accurate, elaborate, detailed and rich in content. Most of the maps were compiled by government organizations at that time while Some of them compiled and published by nongovernment organizations In addition to the sheet maps of Beijing produced by Chinese people, some sheet mapsof Beijing in foreign languages were painted by foreigners. You may find maps in French, English and Japanese editions in the Map Collection.

The Map Collection has also kept a large number of illustration-formed maps, which are equal precious although they are not ehact with less contents butthey filled up the gap in variety shortage of sheet maps. As we all know that Beijing has a very long history but the earliest sheet Beijing Map "Map of Beijing Palace" painted in the period of Jia Jing Emperor of Ming Dynasty (1522-1566), which keeps in Japan Northeast University Library, and only has a history of no more than 500 years. And only few sheet Beijing maps that compiled in the early and mid period of Qing Dynasty have been preserved. However, a map of Beijing City at Jin Dynasty titled as "Map of Southern Capital", which was kept in *Shi Lin Guang Ji (Broad Recordings of Millions of Occasions)* written by Chen Yuanliang in the late period of Nan Song Dynasty), is undoubtedly the earliest map of Beijing City. It provided visual information for the research over the patterns of Beijing at that time. Another precious map, "Map of Golden Gate", which was kept in Records of Shun Tian Fu composed in Wan Li 21st year of Ming Dynasty, is one of the earliest maps of Beijing City in Ming Dynasty in spite of its sketchy drawing. From the above, one may be aware of the necessity of collecting the illustration-formed maps of ancient books for the Collection of Maps.

On the other hand, the collection keeps maps of various types. By regarding mapping area, they could be divided into general map of the area, map of Beijing City, map of Beijing suburb, map of counties around Beijing, map of garden and scenic spots and map of villages and towns; according to map types, there are wall map, folded map, atlas and illustration; in terms of plotting scale, they have non-mathematics simple map, large-scale map, small-scale map, etc; while in the respect of themes, the maps could be divided into ordinary map, city plan, planning graphic, communication map, tourist map, map of rivers and canals, map of garrison stations, map of patrol and protection, historigram, engineering drawing, landscape map, architectural map, and so on.

The collection selected about 750 maps from hundreds documents and is compiled into 4 volumes according to the mapping areas and themes. Each volume is arranged according to the order of color map first and single-color map second.

The first volume collects the maps of Beijing City and general maps of Beijing District , almost 145 ancient maps totally from Song Dynasty to the establishment of the People's Republic of China.

The Map of Beijing Donated to Khitan, The first map of this volume, is taken from The Recording of Khitan (written by Ye Long Li in Song Dynasty and painted in Bei Song Dynasty). It is a regional map centered on Yan Jing (the former name of Beijing). The first volume also records two Beijing-related maps, *Map of Southern Beijing* and *Map of Zhongshu Sheng*, which were the original illustrations in *Shi Lin Guang Ji* written by Chen Yuan Liang of Nan Song Dynasty (supplemented during Yuan Dynasty and early Ming Dynasty). The first volume contains 4 maps of Beijing of Ming Dynasty and more than 30 maps of Qing Dynasty , other maps of the periods of the Republic of China and Japanese aggression.

From 1153 AD when Jin Dynaſty saw the establishment of Zhong Du (Beijing's name in Jin Dynasty) until today, Beijing has enjoyed a long history of 851 years. The changes and development of the city could be deeply

and visually understood through a view over the maps recorded by the first volume.

The second volume collects more than 173 maps of Beijing suburbs and counties, involving regional maps, town maps, architectural plans, etc. The maps are arranged according to current administrative divisions and plotting times.

Suburbs and counties around Beijing, as important components of Beijing area, have enjoyed the same long history as Beijing. The maps in this volume reflect numerable information such as the changes of the regionalism around Beijing, replacing of place names from ancient to modern times, prosperity and decline of the areas around the capital, evolvement of rivers and water systems and the increase of traffic routes.

The third volume collects about 180 maps of foreign languages (in the first half of the book) and views of famous scenic spots (in the second half of the book).

Beijing maps in foreign languages compiled and produced by foreigners to meet the needs of understanding, introducing Beijing or construction engineering. For instance, the collection includes a picture map named "A Map and History of Beiping", published in 1936 and sketched by General Frank Dorn, a visiting military advisor from the United States. He drew the custom and tradition of Beijing vividly by using form of pictures. Around the map margin, pictures were also used to introduce the history of Beijing. The map was an influential reading material at that time. The map plotted by a French railway engineer named Mr. G. Bouillard, was of high accuracy for mainly serving the purpose of railway construction. This volume contains more than 10 maps plotted by Mr. G. Bouillard.

The third volume also keeps French-plotted "Views of 25 Scenic Spots", Japanese-plotted "Graphic Drawing of Chinese Landscape" as well as the views of famous spots in "Map of Yuanmingyuan Ruins", "Recording of Shangfang Mountain" and "Poems and Drawings of the 36 Spots in Imperial Summer Resort". Strictly speaking, drawings of famous scenic spots do not belong to maps, but they have become Beijing's key parts, formed beautiful view of Beijing and witnessed the long history of Beijing. In addition, tri-dimensional and direct drawings of scenic spots are a beneficial supplement to plane map. That is why we select certain representative drawings of famous scenic spots and keep them in the collection.

The fourth volume collects more than 250 maps of special subjects, includ economic construction, highway, railway, aviation, watercourse, protective patrol, tourism, history, and so on.

In the earliest 30 years of 20th century, Beijing had experienced evident changes that hadn't happened for several centuries. More and more urban residents began to enjoy clean tap water with scientific treatment; trains and electric buses became increasingly popular communication tools; lots of city walls were demolished and city gates were rebuilt for the convenience of vehicle traffic; former streets "with thick earth in sunny days and thick mud in raining days" became blacktop or paved with gravel; stink open muck ditches were rebuilt into closed conduits; hundreds of channels were cleaned and dredged. The above changes are reflected at certain degrees in this volume.

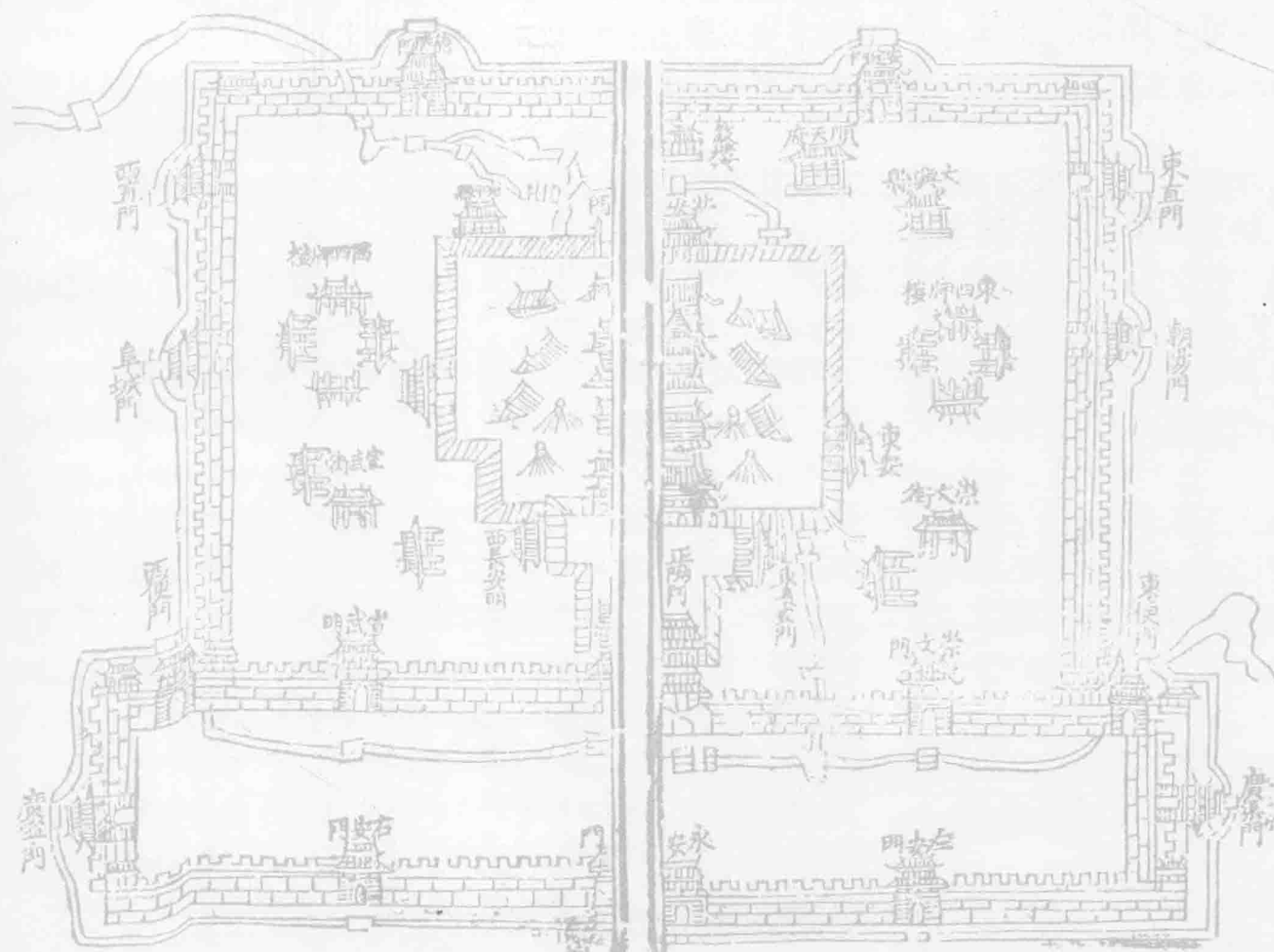
The fourth volume also has an appendix of "Change of Beijing" attached with maps, of which most are historical maps of Beijing drawn by late generations in accordance with textual research.

There might be lacking of detailed research and explanation for *The Collection of Beijing Historical Maps* since the time for editing and publication is limited and the content of the book is miscellaneous. But we hope the work we did could offer a few commonplace remarks by way of introduction so that readers may come up with valuable opinions. In spite of unsatisfactory work, we are the pioneer of collection and publication of ancient maps of Beijing Region.

Meanwhile, there perhaps would be omission or mistakes. The editors hope that vast readers grant instructions, suggestions and advice so that we can work together to improve and perfect the research towards Beijing ancient and old maps.

目 录 CONTENTS

凡 例	2
Introduction	
前 言	王自强 李冠南 3
Preface	
图版目录	9
List of Plates	
图 版	1
Plates	



图版目录

LIST OF PLATES

1	堤防图	1
	Map of Dikes	
2	水系图	1
	Map of River System of Tongxian County	
3	自治区分割图	2
	Map of the Division of the Municipalities	
4	警区分割图	2
	Map of the Division of the Constablewicks	
5	交通图	3
	Map of Transportation	
6	学区分割图	3
	Map of the Division of School Districts	
7	房山山脉、河流图	4
	Colored Map of Mountains and Rivers in Fangshan	
8	房山在京兆位置	5
	Colored Map of Fanshan Position in the Captital	
9	房山县山脉来源图	6
	Coloered Map of the Sources of the Mountains of Fangshan County	
10	昌平区	7
	Changping County	
11	昌平区地图	8
	Map of Changping County	
12	长辛店	9
	Changxindian	
13	良乡县	10
	Liangxiang County	
14	怀柔县	11
	Huairou County	
15	密云县	12
	Miyun County	
16	通州城池图	13
	Map of Tongzhou City	

17	通州疆界图	14
	Map of Territorial Boundaries of Tongzhou	
18	通州学宫图	15
	Map of the Academic Rooms of Tongzhou	
19	通州州治图	16
	Map of the Prefectural Seat of Tongzhou	
20	通州村镇图	17
	Map of Towns and Villages of Tongzhou	
21	通州图	18
	Map of Tongzhou	
22	通州图	19
	Map of Tongzhou	
23	通县全图	20
	Complete Map of Tongxian County	
24	通县城图	21
	Map of the Town of Tongxian County	
25	通县境内山脉、河流图	22
	Map of Mountains and Rivers in Tongxian County	
26	通县境内路网图	23
	Map of Network of Roads in Tongxian County	
27	通县警察配备图	24
	Map of Police Allocation in Tongxian County	
28	通县县立学校分布图	25
	Map of Schools Distribution in Tongxian County	
29	通县电话线路图	26
	Map of the Telephone Lines in Tongxian County	
30	昌平州图	27
	Map of Changping Prefecture	
31	州城图	28
	Map of the Town of Changping Prefecture	
32	州署图	29
	Map of the Government Offices of Changping Prefecture	
33	道署图	30
	Map of the Government of the Prefecture	
34	文庙图	31
	Map of the Confucius Temple	
35	昌平州燕平书院图	32
	Map of Yanping College	

36	明陵图	33
	Map of the Ming Tombs	
37	恭亲王府寝图	34
	Map of the Prince Gong' Tomb	
38	古今昌平地异图	35
	Map of Changping Compared the Ancient Time with the Qing Dynasty	
39	山川故城图略	36
	Map of the Mountains and Rivers of the Old City	
40	宛平县图	37
	Map of Wanping County	
41	大兴县图	38
	Map of Daxing County	
42	房山县图	39
	Map of Fangshan County	
43	良乡县图	40
	Map of Liangxiang County	
44	京兆良乡县地图	41
	Map of Liangxiang County of the Capital	
45	县城图	42
	Map of the Town of Liangxiang County	
46	清行宫图	43
	Map of the Temporary Palace of the Qing Dynasty	
47	县公署图	44
	Map of the Government Offices of the County	
48	学宫图	45
	Map of the Academic Rooms	
49	良乡县新輿图	46
	New Map of Liangxiang County	
50	怀柔县图	47
	Map of Huairou County	
51	县境图	48
	Map of Territorial Boundaries of Huairou County	
52	县城图	49
	Map of the Town of Huairou County	
53	行宫图	50
	Map of the Temporary Palace	
54	丫髻山图	51
	Map of Yaji Mountain	

55	平谷县图	52
	Map of Pinggu County	
56	平谷全县地图	53
	Complete Map of Pinggu County	
57	平谷县地图	54
	Map of Pinggu County	
58	密云县舆地全图	55
	Complete Map of the Territory of Miyun County	
59	密云县图	56
	Map of Miyun County	
60	密云县全图	57
	Complete Map of Miyun County	
61	密云县全图	58
	Complete Map of Miyun County	
62	密云县地图	59
	Map of Miyun County	
63	密云县地图	60
	Map of Miyun County	
64	新旧二城图	61
	Map of the New and Old Town	
65	文庙图	62
	Map of the Confucius Temple	
66	县署图	63
	Map of the Government Offices of the County	
67	行宫图(姚汀庄)	64
	Map of the Temporary Palace(Yaotingzhuang)	
68	行宫图(罗家桥)	65
	Map of the Temporary Palace(Luojiaqiao)	
69	邑边长城图	66
	Map of the Great Wall near the Border	
70	古北口图	67
	Map of Gubeikou	
71	墙子路城基图	68
	Map of the Town Foundation of Qiangzilu	
72	曹家路城基图	69
	Map of the Town Foundation of Caojialu	
73	石塘路城图	70
	Map of Shitanglu Town	