

平顺风光

Landscapes of Pingshun

首届“晋善晋美·诗画平顺”风光摄影大赛作品集

中国书籍出版社



平顺风光

Landscapes of Pingshun

首届“晋善晋美·诗画平顺”风光摄影大赛作品集

中国书籍出版社

图书在版编目（CIP）数据

首届“晋善晋美·诗画平顺”风光摄影大赛作品集 / 首届“晋善晋美·诗画平顺”风光摄影大赛组委会编.
—北京: 中国书籍出版社, 2014.5
ISBN 978-7-5068-4127-6

I. ①首… II. ①首… III. ①风光摄影—中国—现代—摄影集②平顺县—摄影集 IV. ①J424

中国版本图书馆 CIP 数据核字（2014）第 068541 号

平顺风光

首届“晋善晋美·诗画平顺”风光摄影大赛作品集

策 划 吴小华
主 编 秦 军
副 主 编 苏和平 赵小平 李玉忠 牛志川 章泽锋 李仲勋
责任编辑 刘 娜
责任印制 孙马飞 张智勇
封面设计 王宜颀
出版发行 中国书籍出版社
地 址 北京市丰台区三路居路 97 号（邮编：100073）
电 话 （010）52257143（总编室） （010）52257153（发行部）
电子邮箱 chinabp@vip.sina.com
经 销 全国新华书店
印 刷 北京盛天行健艺术印刷有限公司
开 本 787 毫米×1092 毫米 1/8
字 数 10 千字
印 张 18
版 次 2014 年 5 月第 1 版 2014 年 5 月第 1 次印刷
书 号 978-7-5068-4127-6
定 价 218.00 元

序

山西省平顺县地处太行山南麓，晋、冀、豫三省交界处，国土总面积 1550 平方公里，辖 5 镇 7 乡，262 个行政村，总人口 16.7 万。境内山清水秀，风光绝美，属北方稀有的喀斯特地貌和部分丹霞地貌，拥有两个国家 4A 级风景区，一处国家地质公园，24 个县级风景名胜区。全县文物古迹 1566 处，其中有国保 14 处，省保 5 处。是著名全国劳模、唯一的一至十二届全国人大代表申纪兰的家乡。2012 年，县委、县政府为实施建设“一地两区”、打造“三宜”平顺的战略目标，把平顺大美自然风光推向全国乃至全世界，决定在全国开展“晋善晋美·诗画平顺”风光摄影大赛。

首届“晋善晋美·诗画平顺”风光摄影大赛得到来自国家新闻出版广电总局、中国摄影家协会、北京摄影函授学院等单位的鼎力支持。大赛自 2012 年 9 月 1 日启动以来，来自河北、河南、山东、山西、江苏、甘肃、辽宁、北京、江西等省、市的数千名摄影家和摄影爱好者走进平顺这块风光秀美的土地，用镜头记录了平顺一年四季山魂水魄、千峰竞秀的秀美风光。截至 2013 年 8 月 1 日，共收到来自全国数千名摄影家和摄影爱好者的摄影作品 5000 余幅。经过专家评审，从 5000 余幅作品中初选出 109 幅入选作品，并于 2013 年 10 月 28 日起在中国摄影家协会网、中国出版网和长治网上进行公示并接受网民投票，经过 15 天网投，共收到来自全国各地网民投票 238778 票。

综合网投结果与专家评审意见，本次大赛评委会最终从 109 幅入选作品中评选出一等奖 5 名，二等奖 10 名，三等奖 20 名。

为实现平顺县委、县政府确定的建设“一地两区”（一地就是全国一流旅游目的地，两区就是新型工业产业园区和全国生态建设示范区）、打造“宜居、宜业、宜游”美丽平顺的战略目标，大赛组委会现将 109 幅入选作品和全国 10 余名著名摄影家的摄影作品编印成册，呈现给大家。这些作品记录了平顺的秀美山水风光，反映了这块土地上生生不息的平顺人的精神风貌，定格了平顺经济社会的发展和变迁。这本画册将对宣传平顺风光乃至促进全县旅游开发起到一定作用。

平顺是革命老区，在抗日战争和解放战争中，曾经为新中国的创建做出过重大牺牲和贡献。践行党的群众路线，热爱老区，宣传老区，建设老区，是我们的光荣使命。老区人民欢迎国内外著名摄影家来平顺拍摄最美作品，同时也欢迎各界朋友来平顺投资开发旅游资源，期待四方宾客来平顺观光旅游。

大赛组委会

2014.4

PREFACE

Pingshun, of Shanxi Province, is located to the south of the Taihang Mountain and shares a border with the provinces of Hebei and Henan. It has a total area of 1550 and a population of 167,000, with five towns, seven villages and 262 administrative units. It possesses special carst and danxia landscapes, rarely seen in the north of China and boasts two 4A state-level scenic parks, one state-level geological park, and 24 county-level scenic spots. To implement the strategy of “tourism for county prosperity” and to introduce the natural sceneries of Pingshun to the world, the county government decided to organize this scenery photography contest of “Pingshun, an Idyllic Place in Shanxi” .

Since the first scenery photography contest of “Pingshun, an Idyllic Place in Shanxi” was launched on the 1st of September, 2012, thousands of professional and amateur photographers from across the country have visited the beautiful land of Pingshun and recorded the seasonal sceneries of its mountains and waters. By the 1st of August, 2013, over 5,000 photos had flown in for the contest, of which 109 were selected by the experts and publicized for an online vote on the websites of China Photographers Association and China Publication. In about two weeks 130,269 votes were received. On 3rd of November, 2013, Changzhi Website started an online vote for these 109 works. In the following 40 days, 44384 votes were received from all over the country.

In light of the online vote results and the opinions from the experts, the organizing committee of the contest finally decided on five first-prize winners, ten second-prize winners and twenty third-prize winners.

To realize the construction development goal of the Pingshun government by promoting tourism, proposing green ecology and accelerating “five processes” , the photography contest organizing committee collected the 109 selected works into this album for all to share. These works record the beautiful sceneries of Pingshun, its unique character, and its history and development. This photo collection will play an important role in popularizing the Pingshun landscape and promoting its tourism.

Pingshun is an old revolutionary base, having made great contributions to the victories in the War of Resistance against Japan and the War of Liberation and to the construction of New China. It is our sacred mission to implement “the party's mass line education practice” and to love, construct and popularize our old revolutionary areas. This area welcomes photographers to take pictures, investors to tap tourist resources and guests from home and abroad to visit and enjoy Pingshun.

The Photography Contest Organizing Committee

April , 2014



平顺风光

Landscapes of Pingshun

首届“晋善晋美·诗画平顺”风光摄影大赛作品集

中国书籍出版社

序

山西省平顺县地处太行山南麓，晋、冀、豫三省交界处，国土总面积 1550 平方公里，辖 5 镇 7 乡，262 个行政村，总人口 16.7 万。境内山清水秀，风光绝美，属北方稀有的喀斯特地貌和部分丹霞地貌，拥有两个国家 4A 级风景区，一处国家地质公园，24 个县级风景名胜区。全县文物古迹 1566 处，其中有国保 14 处，省保 5 处。是著名全国劳模、唯一的一至十二届全国人大代表申纪兰的家乡。2012 年，县委、县政府为实施建设“一地两区”、打造“三宜”平顺的战略目标，把平顺大美自然风光推向全国乃至全世界，决定在全国开展“晋善晋美·诗画平顺”风光摄影大赛。

首届“晋善晋美·诗画平顺”风光摄影大赛得到来自国家新闻出版广电总局、中国摄影家协会、北京摄影函授学院等单位的鼎力支持。大赛自 2012 年 9 月 1 日启动以来，来自河北、河南、山东、山西、江苏、甘肃、辽宁、北京、江西等省、市的数千名摄影家和摄影爱好者走进平顺这块风光秀美的土地，用镜头记录了平顺一年四季山魂水魄、千峰竞秀的秀美风光。截至 2013 年 8 月 1 日，共收到来自全国数千名摄影家和摄影爱好者的摄影作品 5000 余幅。经过专家评审，从 5000 余幅作品中初选出 109 幅入选作品，并于 2013 年 10 月 28 日起在中国摄影家协会网、中国出版网和长治网上进行公示并接受网民投票，经过 15 天网投，共收到来自全国各地网民投票 238778 票。

综合网投结果与专家评审意见，本次大赛评委会最终从 109 幅入选作品中评选出一等奖 5 名，二等奖 10 名，三等奖 20 名。

为实现平顺县委、县政府确定的建设“一地两区”（一地就是全国一流旅游目的地，两区就是新型工业产业园区和全国生态建设示范区）、打造“宜居、宜业、宜游”美丽平顺的战略目标，大赛组委会现将 109 幅入选作品和全国 10 余名著名摄影家的摄影作品编印成册，呈现给大家。这些作品记录了平顺的秀美山水风光，反映了这块土地上生生不息的平顺人的精神风貌，定格了平顺经济社会的发展和变迁。这本画册将对宣传平顺风光乃至促进全县旅游开发起到一定作用。

平顺是革命老区，在抗日战争和解放战争中，曾经为新中国的创建做出过重大牺牲和贡献。践行党的群众路线，热爱老区，宣传老区，建设老区，是我们的光荣使命。老区人民欢迎国内外著名摄影家来平顺拍摄最美作品，同时也欢迎各界朋友来平顺投资开发旅游资源，期待四方宾客来平顺观光旅游。

大赛组委会

2014.4

PREFACE

Pingshun, of Shanxi Province, is located to the south of the Taihang Mountain and shares a border with the provinces of Hebei and Henan. It has a total area of 1550 and a population of 167,000, with five towns, seven villages and 262 administrative units. It possesses special carst and danxia landscapes, rarely seen in the north of China and boasts two 4A state-level scenic parks, one state-level geological park, and 24 county-level scenic spots. To implement the strategy of “tourism for county prosperity” and to introduce the natural sceneries of Pingshun to the world, the county government decided to organize this scenery photography contest of “Pingshun, an Idyllic Place in Shanxi” .

Since the first scenery photography contest of “Pingshun, an Idyllic Place in Shanxi” was launched on the 1st of September, 2012, thousands of professional and amateur photographers from across the country have visited the beautiful land of Pingshun and recorded the seasonal sceneries of its mountains and waters. By the 1st of August, 2013, over 5,000 photos had flown in for the contest, of which 109 were selected by the experts and publicized for an online vote on the websites of China Photographers Association and China Publication. In about two weeks 130,269 votes were received. On 3rd of November, 2013, Changzhi Website started an online vote for these 109 works. In the following 40 days, 44384 votes were received from all over the country.

In light of the online vote results and the opinions from the experts, the organizing committee of the contest finally decided on five first-prize winners, ten second-prize winners and twenty third-prize winners.


To realize the construction development goal of the Pingshun government by promoting tourism, proposing green ecology and accelerating “five processes” , the photography contest organizing committee collected the 109 selected works into this album for all to share. These works record the beautiful sceneries of Pingshun, its unique character, and its history and development. This photo collection will play an important role in popularizing the Pingshun landscape and promoting its tourism.

Pingshun is an old revolutionary base, having made great contributions to the victories in the War of Resistance against Japan and the War of Liberation and to the construction of New China. It is our sacred mission to implement “the party's mass line education practice” and to love, construct and popularize our old revolutionary areas. This area welcomes photographers to take pictures, investors to tap tourist resources and guests from home and abroad to visit and enjoy Pingshun.

The Photography Contest Organizing Committee

April , 2014






李仲勋 摄

雄奇秀美虹霓峡 The Grand Hongni Gorge






范霖 摄



太行水乡 The Taihang Water Village



宋明昌 摄



杜永盛 摄



魏巍 摄

通天瀑冬韵 Winter Scene of the Tongtian Waterfall



章泽锋 摄