

中国最美的地方

Holy and pure Ganzi

圣洁甘孜

中共甘孜州委宣传部
甘孜州政府新闻办公室

编著

ཀུན་ཀུན་ཀུན་ཀུན་

四川出版集团 四川民族出版社

圣洁甘孜

Հայր Եւսեբիոս

四川出版集团 四川民族出版社

图书在版编目(CIP)数据

圣洁甘孜/中共甘孜州委宣传部、甘孜州政府新闻办公室编
著. —成都: 四川民族出版社, 2008.4

ISBN 978-7-5409-3972-4

I. 圣… II. 中… III. ①风光摄影—中国—现代—摄影集②甘
孜藏族自治州—摄影集 IV. J424

中国版本图书馆CIP数据核字(2008)第098046号

圣洁甘孜

SHENG JIE GAN ZI

中共甘孜州委宣传部
甘孜州政府新闻办公室 编著

策 划 罗 勇

责任编辑 唐 怡 陆 旭

特邀编辑 马晓峰

藏文题字 白玛次成

装帧设计 阳光工作室

英文翻译 张思宇 席珍彦

出版发行 四川出版集团·四川民族出版社

地 址 成都市三洞桥路12号

邮政编码 610031

成品尺寸 210mm×190mm

印 张 8.25

印 刷 深圳森广源(印刷)有限公司

版 次 2008年8月第一版

印 次 2008年8月第一次印刷

书 号 ISBN 978-7-5409-3972-4


定 价 88.00元

■ 版权所有·翻印必究 ■

地址: 四川省成都市三洞桥路12号

电话: 028-87734215 邮政编码: 610031

如需购本书请与本社发行部联系



《圣洁甘孜》编委会

主 任

刘道平 李昌平

副主任

王怀林 杨秀彬 胡 斌 毕世祥

编 委

拥 措 陈思俊 白 云 余 江

撰 文

格绒追美

摄 影

(排名不分先后)

李 康	王怀林	文 月	紫 夫	康 顺
谢 明	周季泉	刘友志	罗桑道吉	王达军
吕玲珑	邓正龙	苏碧群	马晓峰	陆 旭
张 磊	陈 锦	朱 林	刘乾坤	李学群
杨国华	吴 雯	黄昌平	张锦能	谢淑兰
汪秉宁	代永清	多吉彭措	根秋多吉	

甘孜州旅游示意图



目录

CONTENTS

06

序

Preface

18

有一个地方，叫“圣洁美丽”

A Place Named “Sanctity and Beauty”

23

康东贡嘎山旅游圈

The tourist circle around Mount Konka in eastern Kangba

89


康南香格里拉精品旅游区

Shangri-La, a wonderful tourist zone in southern Kangba

133

康北格萨尔文化旅游区

Tourist region on Gesar culture in northern Kangba



序

中共甘孜州委书记 刘道平
甘孜藏族自治州州长 李昌平

甘孜藏族自治州于1950年11月24日建州，是新中国成立第一个专区级民族自治地区，位于四川省西部、青藏高原东南缘，是四川盆地西缘山地向青藏高原过渡的地带；幅员面积15.6万平方公里，占四川省总面积的三分之一；全州总人口95万，居住着藏、汉、彝、回等25个民族，其中藏族人口占78.9%。

甘孜州的自然资源得天独厚。大雪山和沙鲁里山纵贯全境，金沙江、雅砻江、大渡河流经全州，南北跨6个纬度，境内海拔高差达6,000多米，形成了完整的气候带谱和复杂的自然景观。甘孜州是全国地貌景观类型最多、最雄伟壮丽的区域之一。2005年，《中国国家地理》杂志开展“中国最美的地方”评选活动，甘孜州有五大美景入选，分别是贡嘎山、稻城亚丁景区、海螺沟冰川、丹巴甲居藏寨、川西高寒草原。2006年，《中国国家地理》杂志将川藏公路定位为“中国人的景观大道”的核心段，其大力推介的六大景观中心中的五大中心在甘孜州。

横断山民族文化走廊被誉为“人类学的宝

库”。甘孜州文化资源底蕴丰厚，多民族的交互融合，孕育了丰富多彩、博大精深的康巴文化。截至目前，全州拥有39项省级非物质文化遗产项目，其中巴塘弦子、甘孜州南派藏医药、藏族噶玛嘎孜画派、藏族格萨尔彩绘石刻、德格印经院藏族雕版印刷技艺、格萨尔史诗6项为国家级项目。

甘孜州的旅游资源得天独厚、绚丽多姿，形成了三大精品旅游区：康东贡嘎山旅游圈、康南香格里拉精品旅游区、康北格萨尔文化旅游区，拥有茶马古道重镇和中国情歌城康定、贡嘎山海螺沟冰川森林公园、中国红色名城泸定、古碉藏寨美人谷丹巴、香格里拉之魂稻城亚丁、三大藏文化中心之一——德格印经院、岭·格萨尔王故里、秘境九龙等一大批文化旅游知名品牌。目前，甘孜州的旅游产业快速发展，正成为四川旅游发展的后劲所在和新的增长极，甘孜州正在成为名副其实的旅游观光、科考探险、生态经济发展的热土。

东主盛情，千里奉迎。来吧，朋友！让我们一起走进康定情歌的故乡、圣洁美丽的甘孜……

Preface

Liu Daoping, Secretary of the Party Committee of Ganzi Tibetan Autonomous Prefecture
Li Changping, Governor of Ganzi Tibetan Autonomous Prefecture

Ganzi Tibetan Autonomous Prefecture was founded on Nov. 24, 1950, which is the first autonomous region at prefecture level since the foundation of new China. It is located in the western part of Sichuan and at the southwestern edge of the Qinghai-Tibet Plateau. It is a transit of the mountain area at the western edge of the Sichuan Basin to the plateau. Ganzi, with an area of 15.6 square kilometers, is one third of the area of Sichuan Province. With inhabitants of 25 nationalities, such as Tibet, Han, Yi and Hui, it has a population of 950,000, among which 78.9% are Tibetans.

Ganzi enjoys exceptional advantages in natural resources, with the Daxue Mountain and the Shaluli Mountain standing vertically across, and the Jinsha River, the Yalong River and the Dadu River flowing through the prefecture. From its north to its south, Ganzi covers six latitudes. The difference among different elevations in the prefecture is up to 6,000 meters, so you can find all kinds of climate zones and complicated natural sceneries there. Ganzi is one of the places where the geomorphologic sceneries are most various and magnificent. In 2005, an activity to choose "the most beautiful place in China" was launched by *Chinese National Geography* and five beautiful scenic spots in Ganzi were chosen. They are Mount Konka, the scenic spot of Yading, Daocheng, Hailuoguo Glacier, Jiaju Tibetan villages in Danba and grasslands in high frigid zones in western Sichuan. In 2006, the Sichuan-Tibet highway was regarded as a key section of "Chinese scenery road" by *Chinese National Geography*. Among the six scenic centers recommended energetically by the magazine, five are in Ganzi.

The national culture gallery in the Hengduan Mountain is praised as an "anthropological treasure house". Ganzi has rich cultural

resources and many nationalities get along very well there, which has created the rich, colorful and profound Kangba culture. Up to now, Ganzi has 39 immaterial cultural relics at province level, among which six are at state level. There are Batang *Xuanzi*, a kind of local dances, Tibetan medicine of southern school, Tibetan drawing of Gemagazi school, Tibetan colorfully-painted stone inscriptions on Gesar, Tibetan plate-printing technology of Dege Inscripture-printing House and the epic on Gesar.


Ganzi's tourist resources, being bright and colorful, enjoy exceptional advantages. They form three excellent tourist regions, which are the tourist circle around Mount Konka in eastern Kangba, the excellent tourist zone of Shangri-La in southern Kangba and the tourist zone relating to Gesar culture in northern Kangba. There, you can visit a great deal of famous cultural spots, such as Kangding, the key town along the ancient Tea-horse Road and the town of Chinese love songs; the forest park of Hailuoguo Glacier in Mount Konka; Luding, a famous Chinese revolutionary town; Danba, a town of ancient watch-houses and Tibetan villages and a beauty valley; Yading Daocheng, the spirit of Shangri-La; Dege Inscripture-printing House, one of the three Tibetan cultural centers; the hometown of King Gesar and Jiulong, a mysterious place. Now, Ganzi's tourist industry is developing rapidly and is becoming a promising and newly-developing tourist shrine in Sichuan Province. Ganzi is developing into a veritable sacred place of tourist sightseeing, scientific exploration and eco-economic development.

Ganzi, the host, warmly welcome you. Our dear friends from afar, let's come to the hometown of Kangding love song, and to holly, pure and beautiful Ganzi.





中国最美的十大名山之一·贡嘎山





中国最美的十大名山之一·稻城亚丁三神山





中国最美的六大冰川之一·海螺沟冰川



中国最美的六大乡村古镇之一·丹巴甲居藏寨





中国最美的六大草原之一·川西高寒草原

此为试读, 需要完整PDF请访问: www.ertongbook.com