

中国·贵州

摄影
作品
集

摄影作品集

中共贵州省毕节地委宣传部
贵州省毕节地区文学艺术界联合会
贵州民族出版社

编

SHIYI QIANXIBEI

中国·贵州

诗 意 黔 西 北

摄影作品集

中共贵州省毕节地委宣传部
贵州省毕节地区文学艺术界联合会
贵州民族出版社

编

图书在版编目 (CIP)数据

诗意黔西北: 摄影作品集/中共贵州省毕节地委宣传部, 贵州省毕节地区文学艺术界联合会编. —贵阳: 贵州民族出版社, 2003.3

ISBN 7-5412-1091-9

I . 诗… II . ①中…②贵… III . ①摄影集—中国—现代②毕节地区—概况 IV . J421

中国版本图书馆 CIP 数据核字 (2003) 第 016653 号

美术编辑 吕凤梧

文字编辑 陈光明

编 者 中共贵州省毕节地委宣传部
贵州省毕节地区文学艺术界联合会

出版发行 贵州民族出版社
(贵阳市中华北路 289 号 邮编 550001)

制版印刷 深圳华新彩印制版有限公司

规 格 889 × 1194

开 本 16

印 张 7

印 数 1—2 000 册

版 次 2003 年 3 月第 1 版 2003 年 3 月第 1 次印刷

标准书号 ISBN 7-5412-1091-9/J·99

定 价 98.00 元

序

当你打开这本画册，一定会被深深吸引而爱不释手。

如果你来过毕节，一定会勾起沉淀于心的若干美好回忆；即使你没到过毕节，她的美丽神奇也一定会使你魂牵梦萦、遐思无限、心驰神往。

这就是诗情画意的黔西北。

毕节，位于贵州西北部，在磅礴乌蒙山系的中段。其独特的喀斯特地貌，集山、水、洞、岩于一体，简直是山的国度、洞的世界、花的海洋、鸟的乐园。国家重点风景名胜织金洞，流金溢彩，恢弘壮观；国家级森林公园百里杜鹃，飘香竞艳，灿若织锦；国家级自然保护区高原明珠草海，浪绿波金，珍禽云集；“岩溶百科全书”九洞天，洞外有洞，天外有天……毕节山水神奇，人文荟萃，风情浓郁，处处都是诗，处处都是画。

毕节，是西部大开发拉开序幕的地方，以洪家渡电站为标志的“西电东送”骨干项目，支撑起了毕节能源大区的天地。畜牧大区六畜兴旺，绿色大区生机勃勃，旅游大区蓄势待发。这些资源优势、区位优势、后发优势，使毕节充满了希望。

尤为令人鼓舞的是，毕节还是胡锦涛总书记任贵州省委书记时倡导成立的全国唯一的“开发扶贫、生态建设”可持续发展战略试验区，是中国共产党同各民主党派紧密合作建设有中国特色社会主义的一个光辉典范。

《诗意黔西北》，只是毕节的摄影家们为你解读毕节这块神奇土地打开的一扇小小的窗户。朋友，来毕节看看，来领略一下神奇乌蒙那鲜活的诗、灵动的画，让我们放开性情品味那种在诗画中恣意而行的至境吧。

中共毕节地委书记

朱生亮

Preface.

Opening this picture album, you would be surely absorbed and delighted to keep it.

If you had been in Bijie Prefecture, the wonderful memories deep in your mind would be appeared again. Even if you had never been here, you would be deeply impressed by its magic beauty and expect to see it.

This is what the poetic and picturesque Qianxibei is.

Lying in the northwest of Guizhou Province and in the middle of the majestic Wumeng Mountains, and combining with mountains, waters, caves and cliffs, the karst topography is distinctive to be a country of mountains, a world of caves, a sea of flowers and a fun place of birds. As the state key scenic spot, Zhijin Cave is magnificent with various colours. The state forest park, One-hundred-Li Azalea Belt, is nice to sightsee, and Caohai, the state nature reserve with green water and golden waves, is a good place for rare birds wintering. Jiudongtian Cave, known as "Karst Encyclopedia", forms as caves in caves and sky in another sky. The beautiful views in Bijie Prefecture, varied with cultures and customs, remain in the poetry and picture everywhere.

Bijie Prefecture is the site where the prologue for China Western Region Development was opened. As the mark of the key project of the "West-to-East Electricity Transmitting," Hongjiadu hydroelectric power station has built up the base of energy resources. Animal husbandry, green industry and tourism are well been developed here. Bijie is full of hope for its advantages of resources, position and potential for development.

Bijie is the only pilot zone of "Poverty-eliminating, Ecological Construction", that was proposed by Hujintao, the state general secretary of the Chinese Communist Party, as he was the general secretary of Guizhou Provincial Communist Party. It is a successful model of the co-operation between the Chinese Communist Party and all the democratic parties of China to construct the socialism with Chinese characteristics.

The Poetic Picture Album of Qianxibei is only a small window opened by the photographers here for you to know something about this magic and beautiful place. Dear friends, just come here to sightsee and try to understand what is the living poetry and picture. Let's begin to touch the feeling of traveling in such poetic pictures.

目录



序

溶洞王国



1

山水江天



11

异石神工



39

芬芳宝库



47

百鸟乐园



55

绮丽田园



67

乌蒙新貌



81

溶洞王国

隐藏在地下的风景
地下的大千世界
与地面的历史与传说呼应
全球最宏大和神奇的宫殿
最幽深的钟乳石的丛林
从这里去触摸一百万年的沧海桑田
从这里去感受地球的心跳
毕节归来不看洞
恨不得多有一双眼睛——
织金洞织金绣玉
九洞天别有洞天


被誉为国宝的织金洞银雨树（织金县）






巧夺天工的白龙洞
(纳雍县)






金坡大坑洞
(黔西县)


恐龙谷望月
(织金县)



天窗
(织金县)




广寒宫
(织金县)






九洞天风光 (大方县)








恐龙谷风光 (织金县)





观音洞
(黔西县)



山水江天

深度切割的喀斯特地貌
山高谷深 碧水纵横
托举出贵州屋脊神秘的氤氲
奔涌出串珠叠玉的诗行
一步一景 一步一次激动
真山真水——被双眼剪裁
在中国西部 在贵州西北